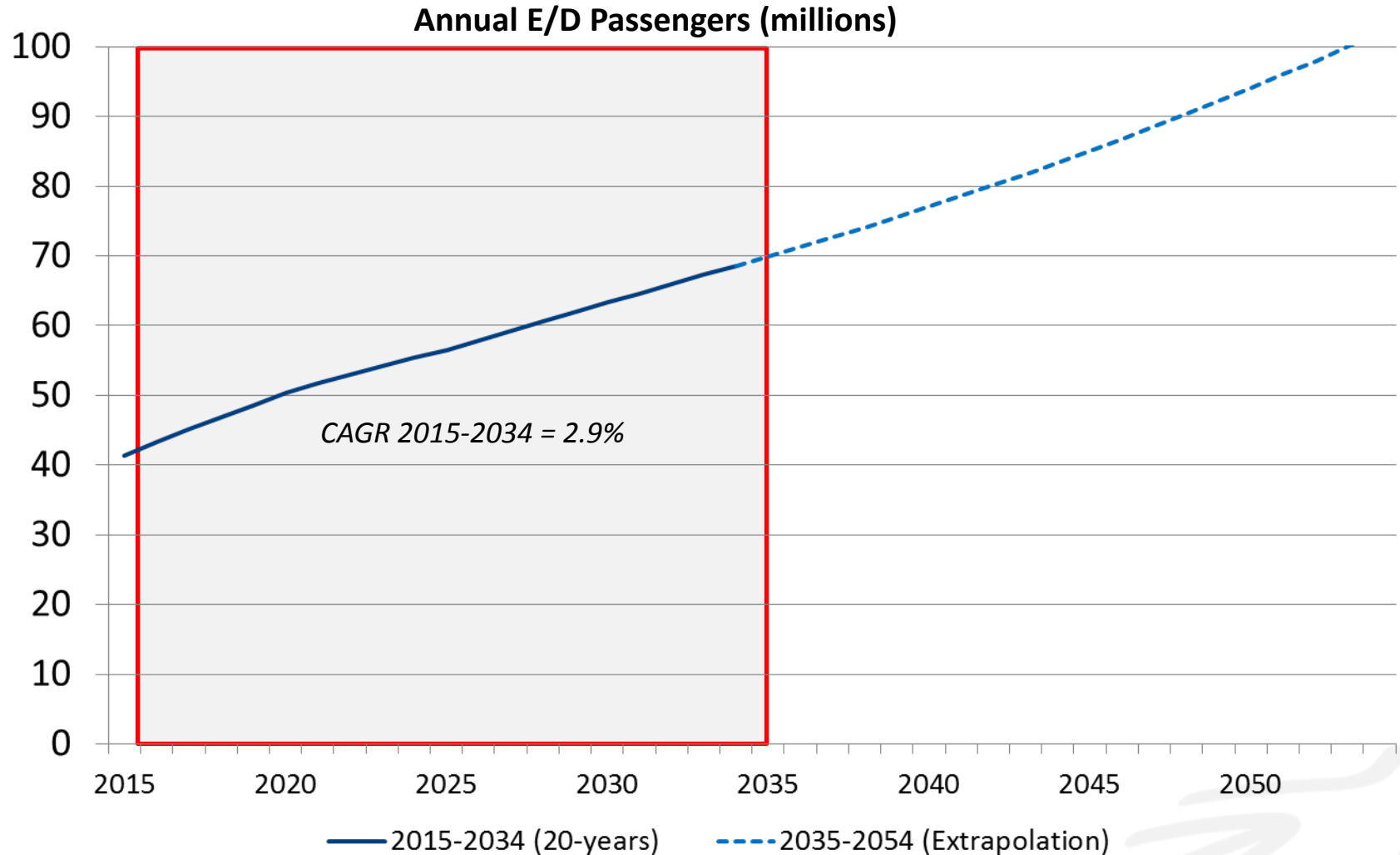




# Toronto Pearson – Airport Capacity

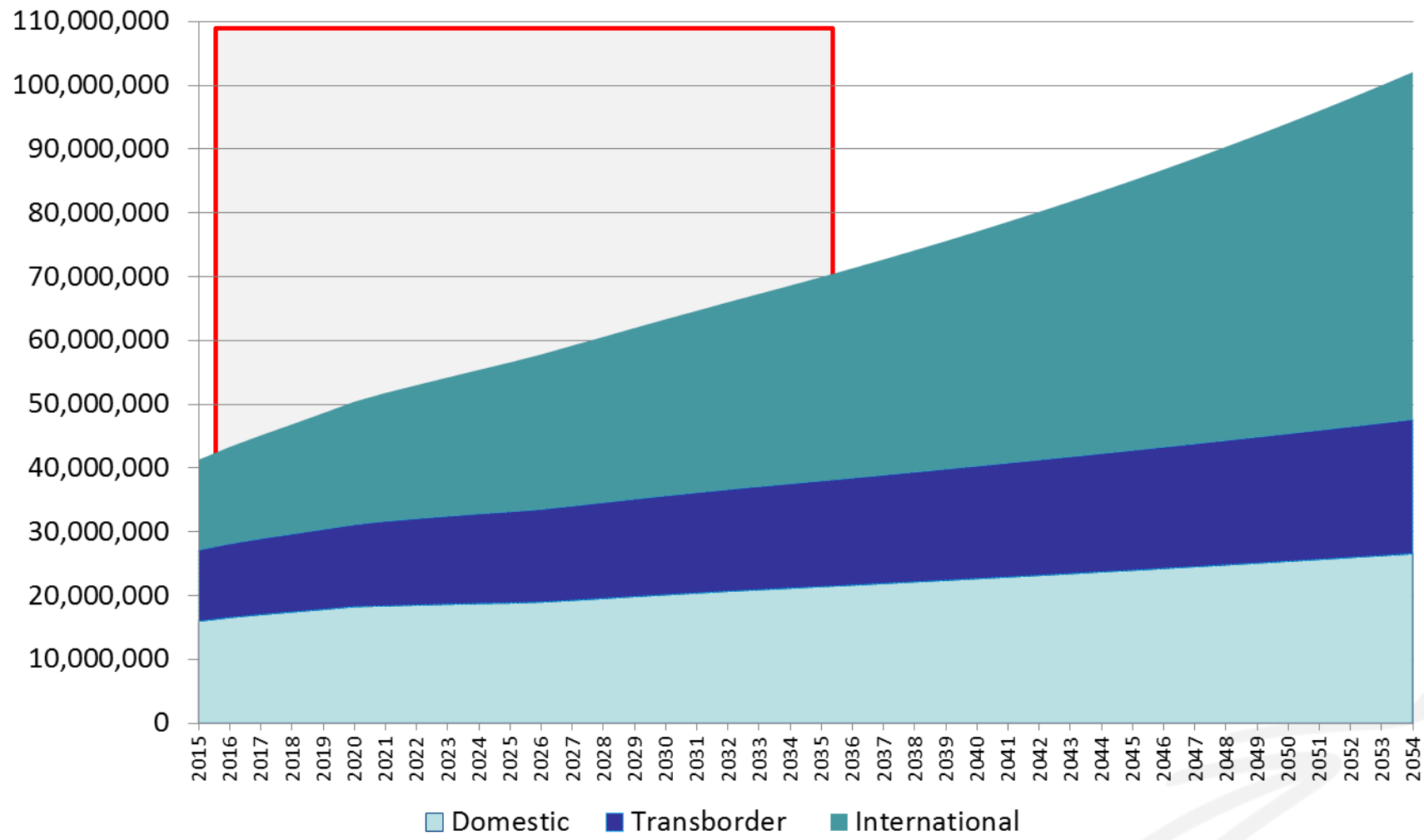


# Total Passengers



# Total Passengers

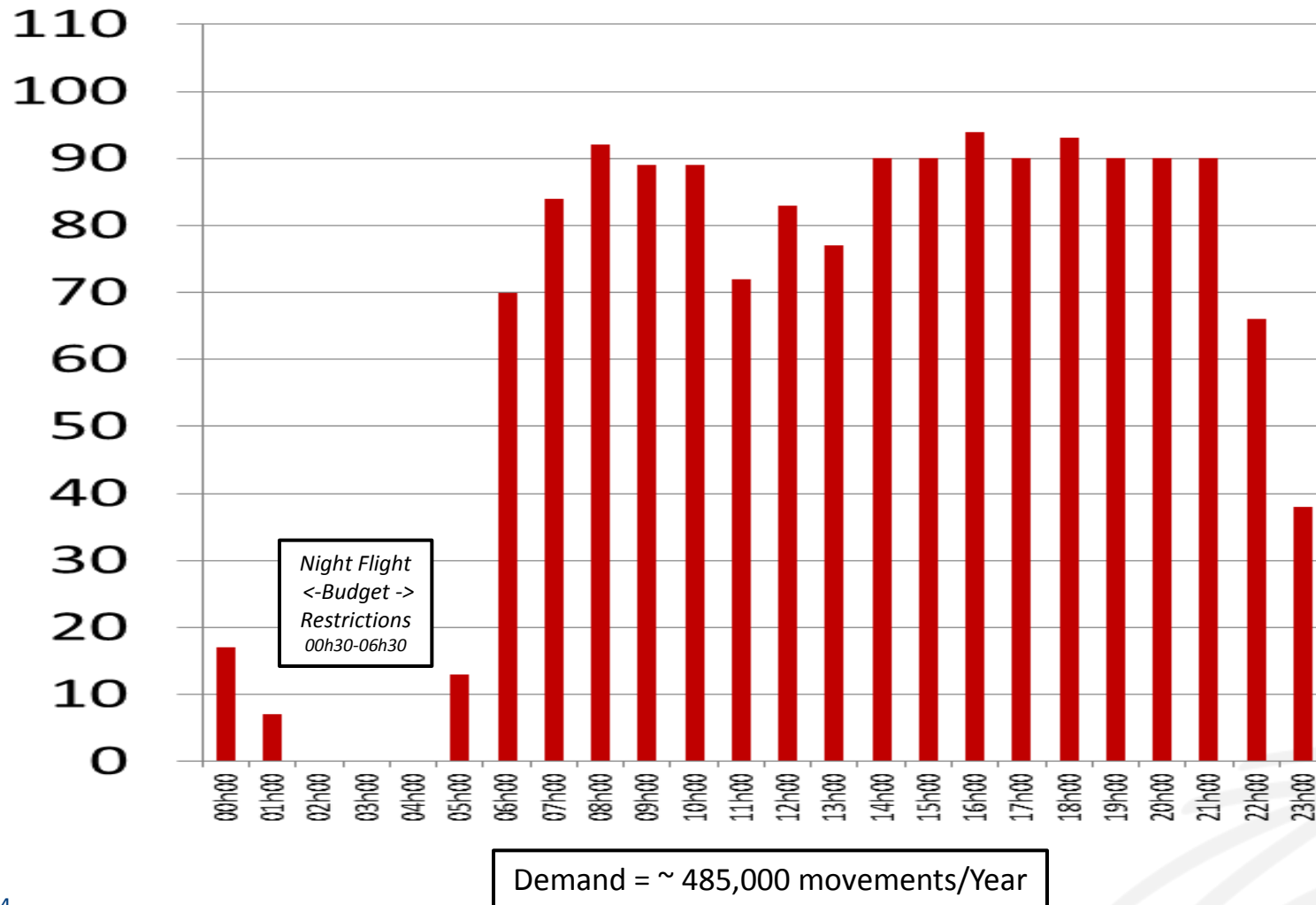
## Annual E/D Passengers



3 Source: GTAA 20-year Forecast July 30, 2015, extrapolated to 2054

# Air Carrier Runway Slots booked to 90 movements per hour

## Airline Movements/Hour - 2023




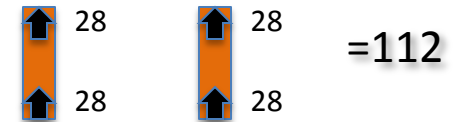
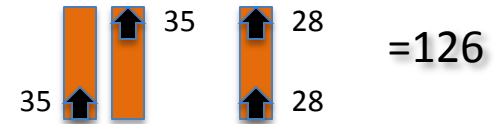


# Runway Capacity Hourly Overview

# Runway Capacity -VFR


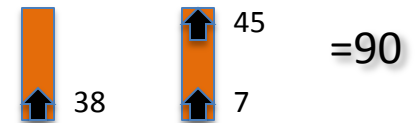
- no weather or reduced visibility
- VFR conditions = 90% of runway operations

Runway Config	Arrivals	Departures	Total/hr	90/HR
Triple	63	63	126	+40%
Dual	56	56	112	+24%
Land 33L & 33R Depart 33R	38	44	82	-10%



Visual Departure Separation- reduced in trail departure spacing

Land 33L & 33R Depart 33R	45 38	45 52	<b>90</b> <b>90</b>	<b>100%</b>
------------------------------	----------	----------	------------------------	-------------



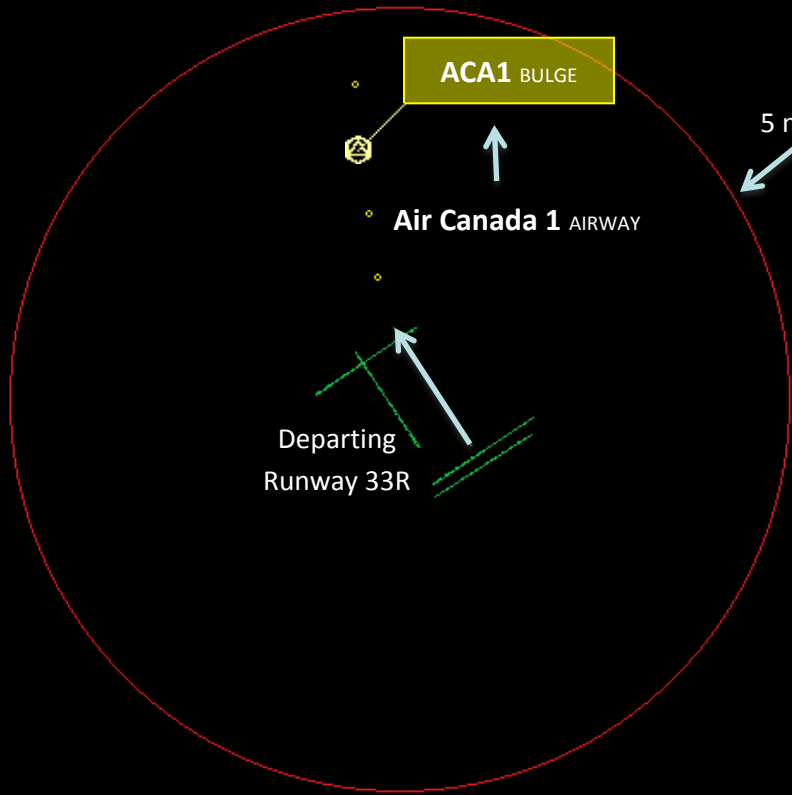
# Visual Departure Separation

# What are Visual Departures?

- **Visual Separation is a means of spacing aircraft by a Pilot when assigned separation responsibility by Air Traffic Control.**
- **Visual Departure Separation allows for the reduction of the minimum separation standard of 3 miles**
- **Used in Calgary, Vancouver and Montreal**

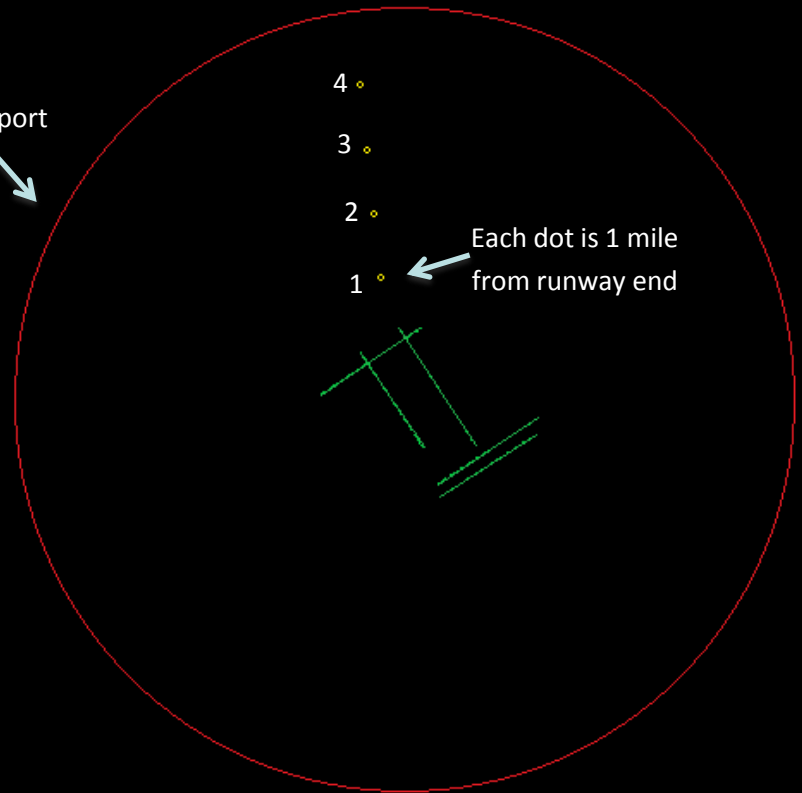






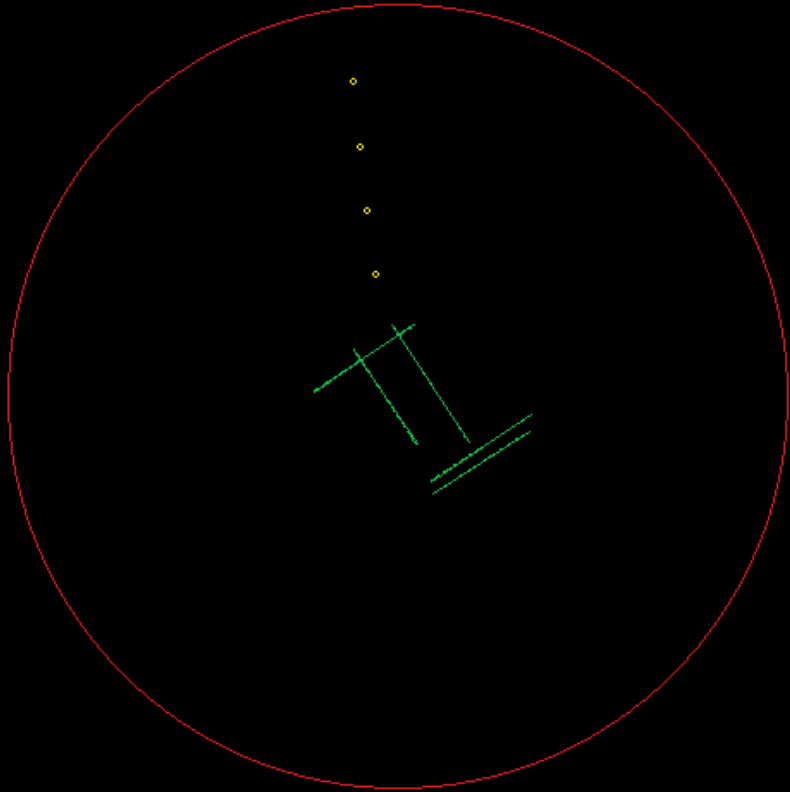
3 miles Separation

5 miles from airport

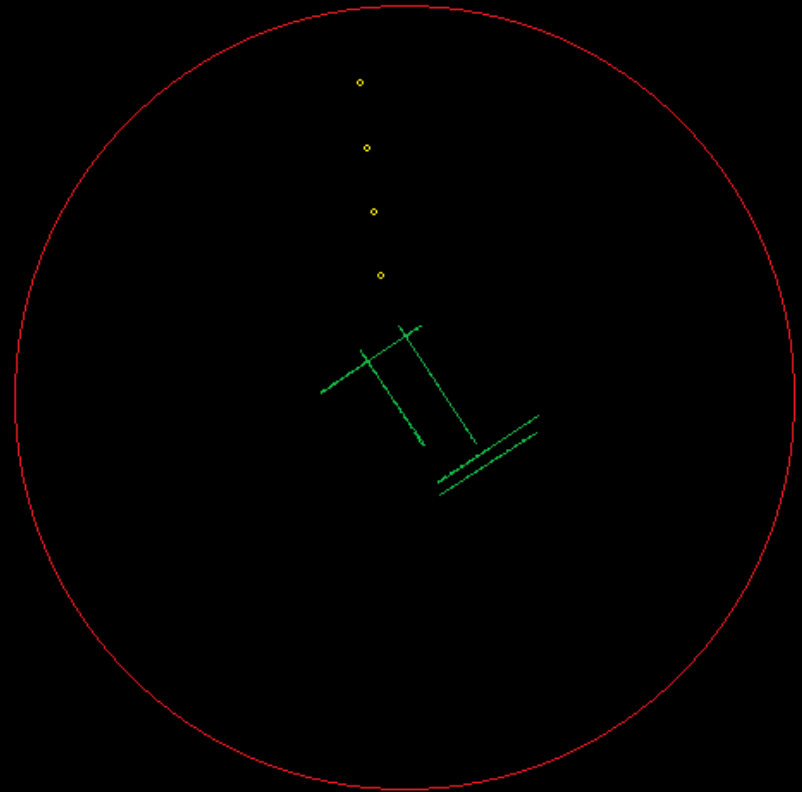


3 miles Separation + Visual Departures

**Standard 3 miles in-trail separation vs.  
3 miles in-trail separation and Visual Departures**



3 miles Separation

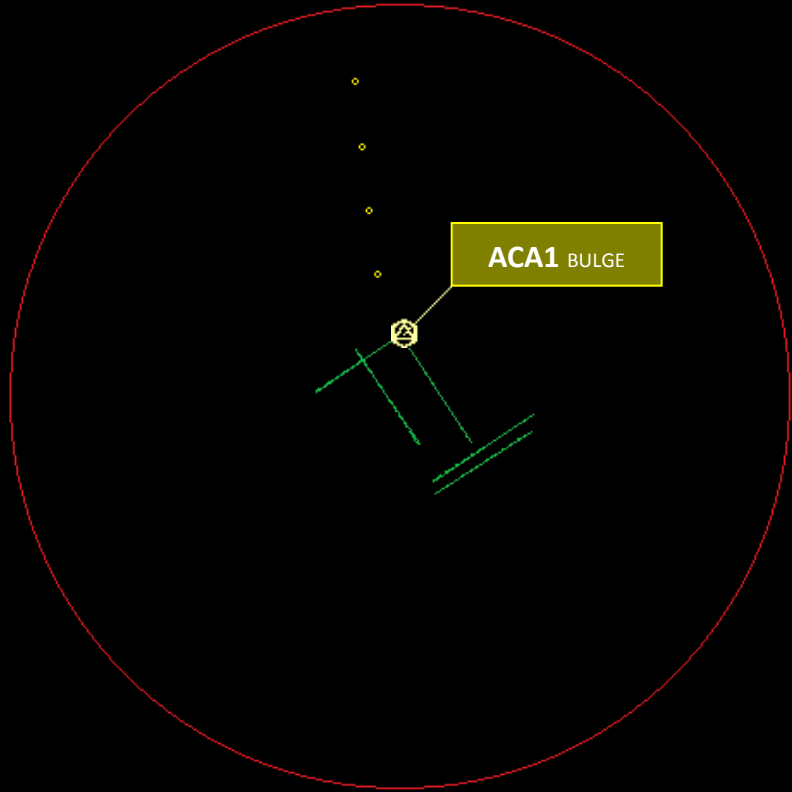


3 miles Separation + Visual Departures

## 20 Departing Aircraft

1 aircraft departs every minute

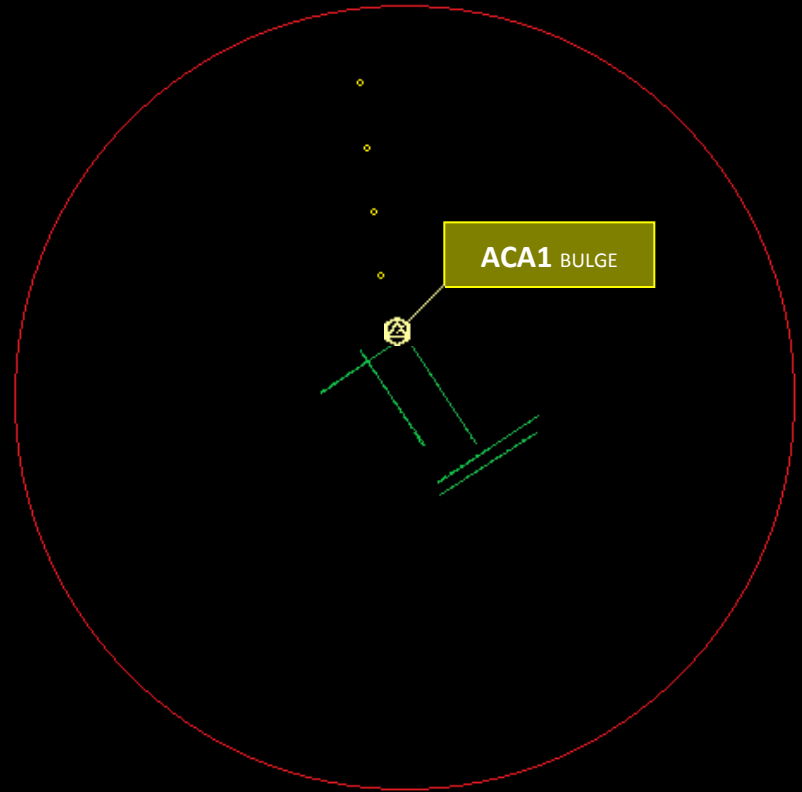
Visual Departure aircraft reduce that to 30 seconds



3 miles Separation

**1**

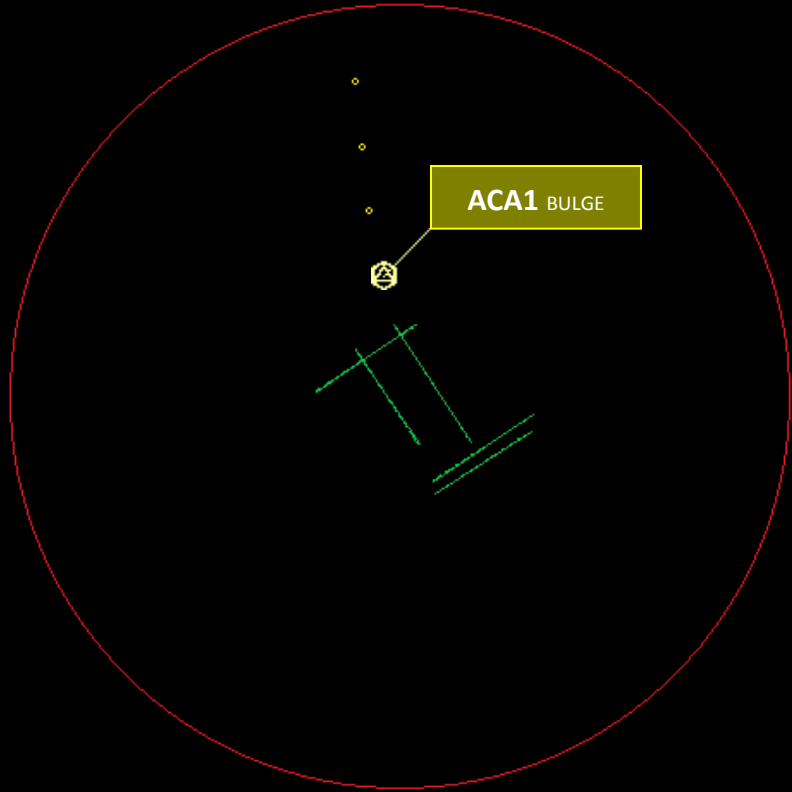
Departed Aircraft



3 miles Separation + Visual Departures

**1**





3 miles Separation

**1**

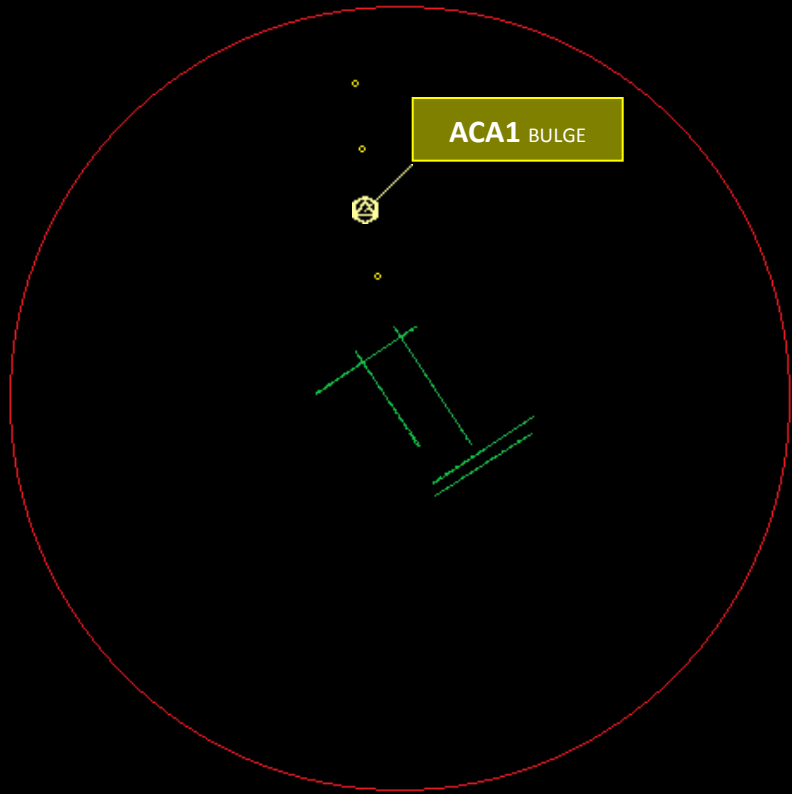
Departed Aircraft



3 miles Separation + **Visual Departures**

**1**

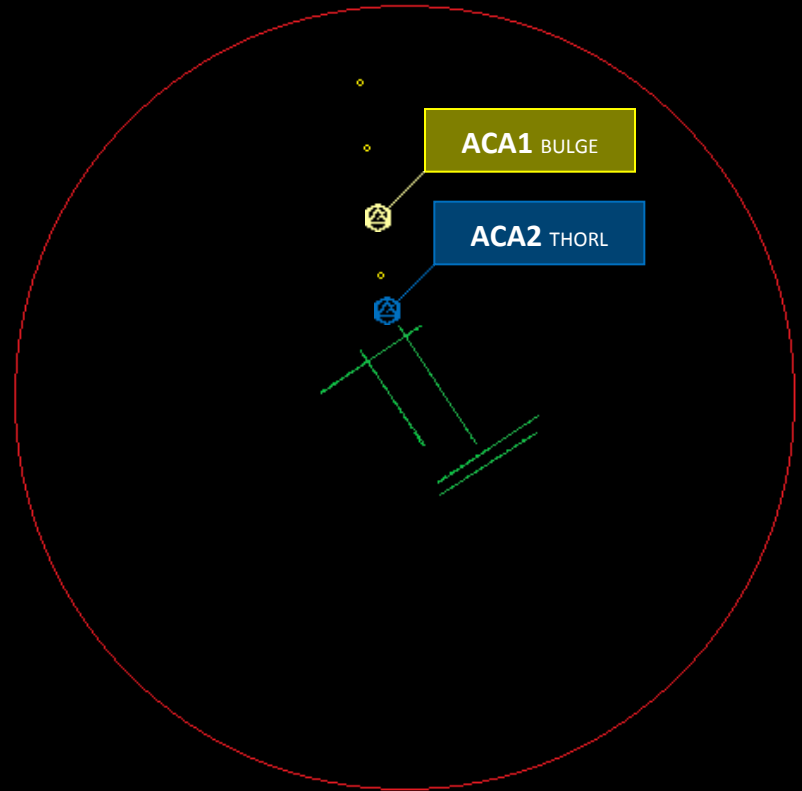




3 miles Separation

1

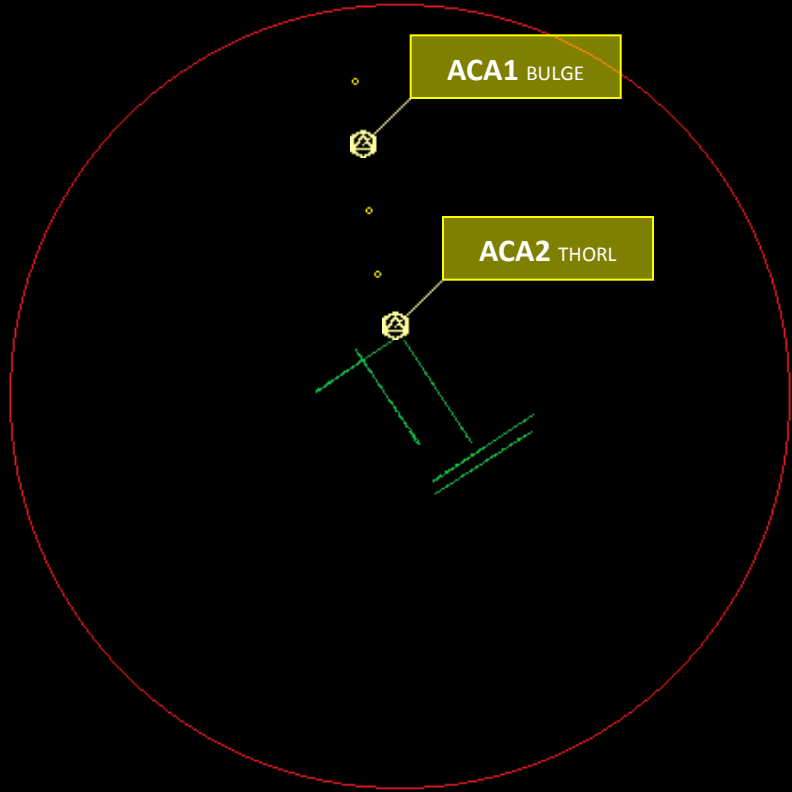
Departed Aircraft



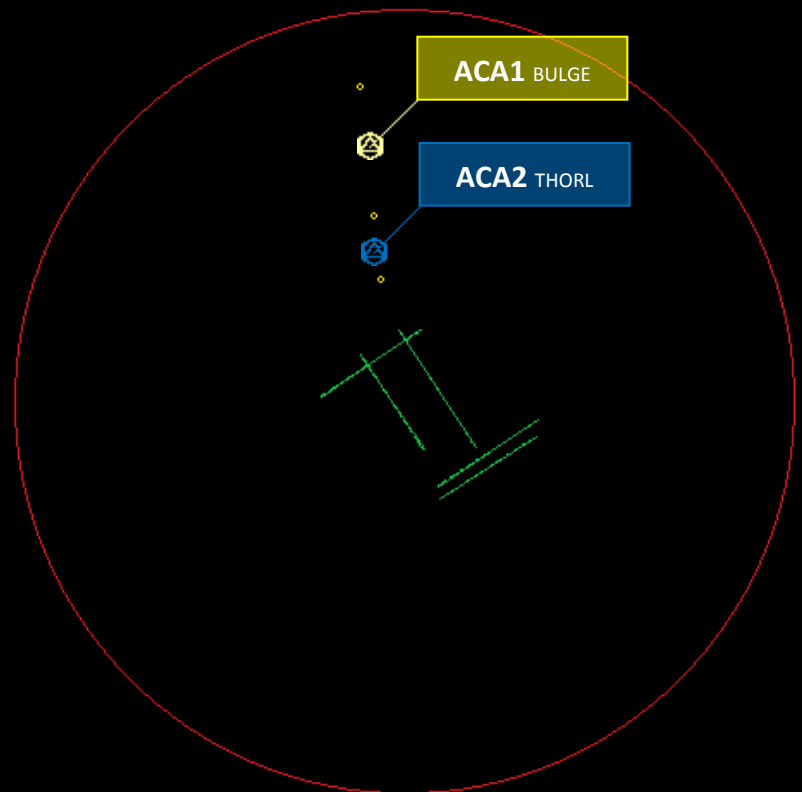
3 miles Separation + Visual Departures

2





3 miles Separation



3 miles Separation + Visual Departures

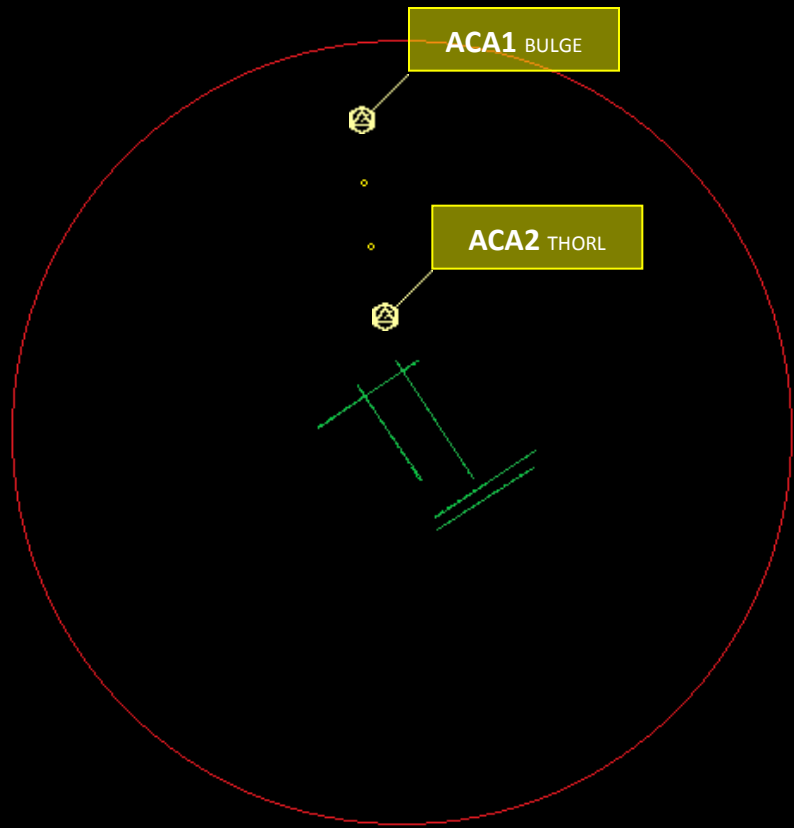
**Elapsed Time: 1 minute**

**2**

Departed Aircraft

**2**

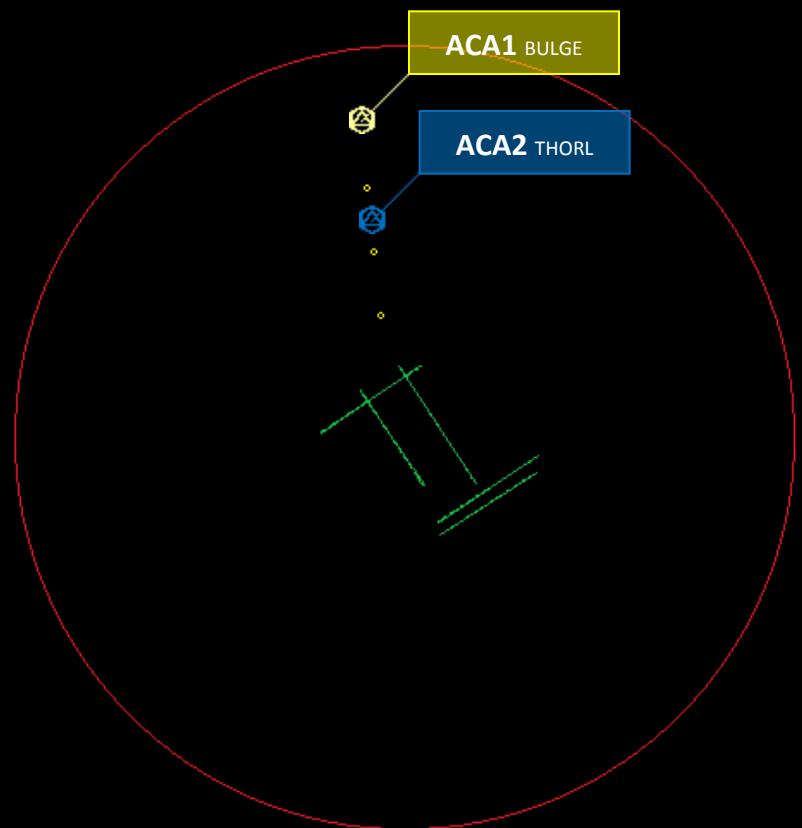




3 miles Separation

2

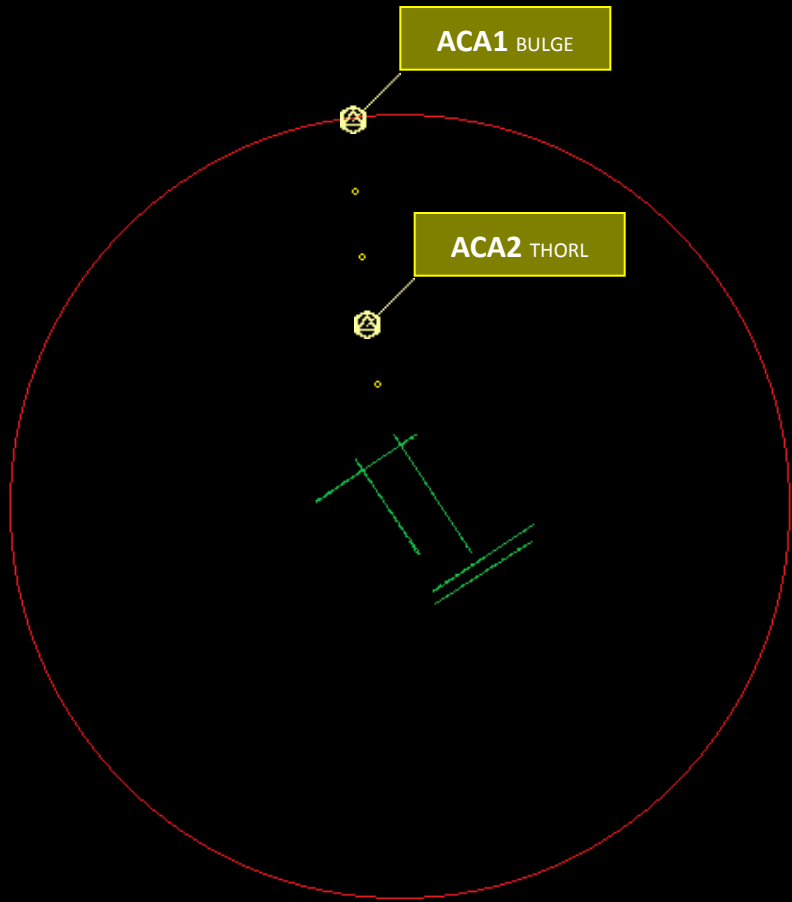
Departed Aircraft



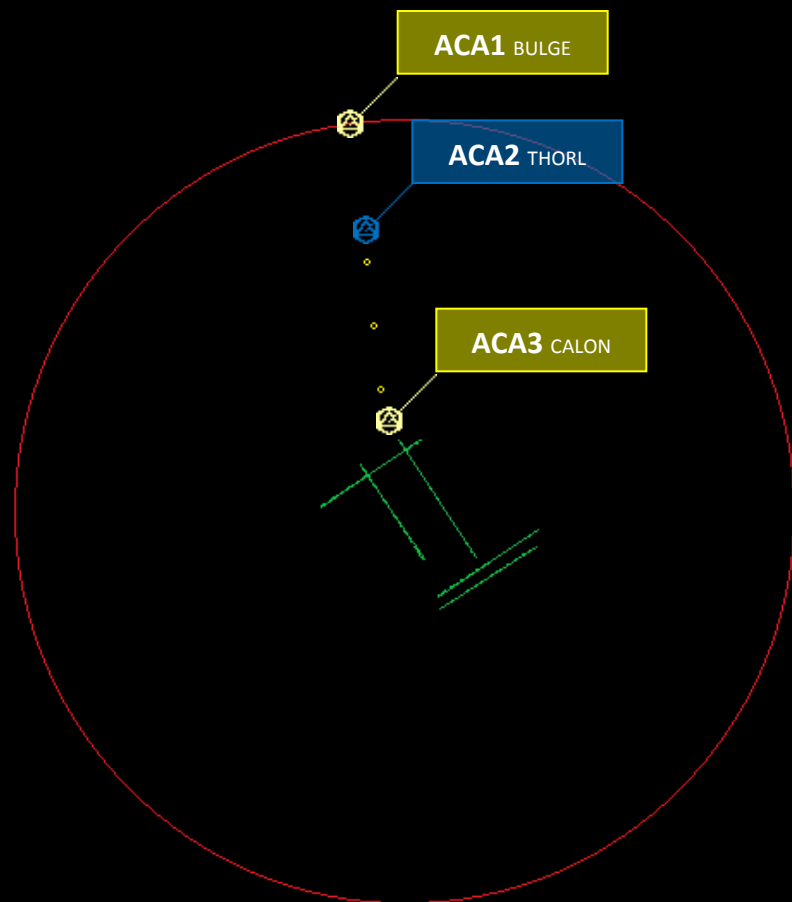
3 miles Separation + Visual Departures

2





3 miles Separation



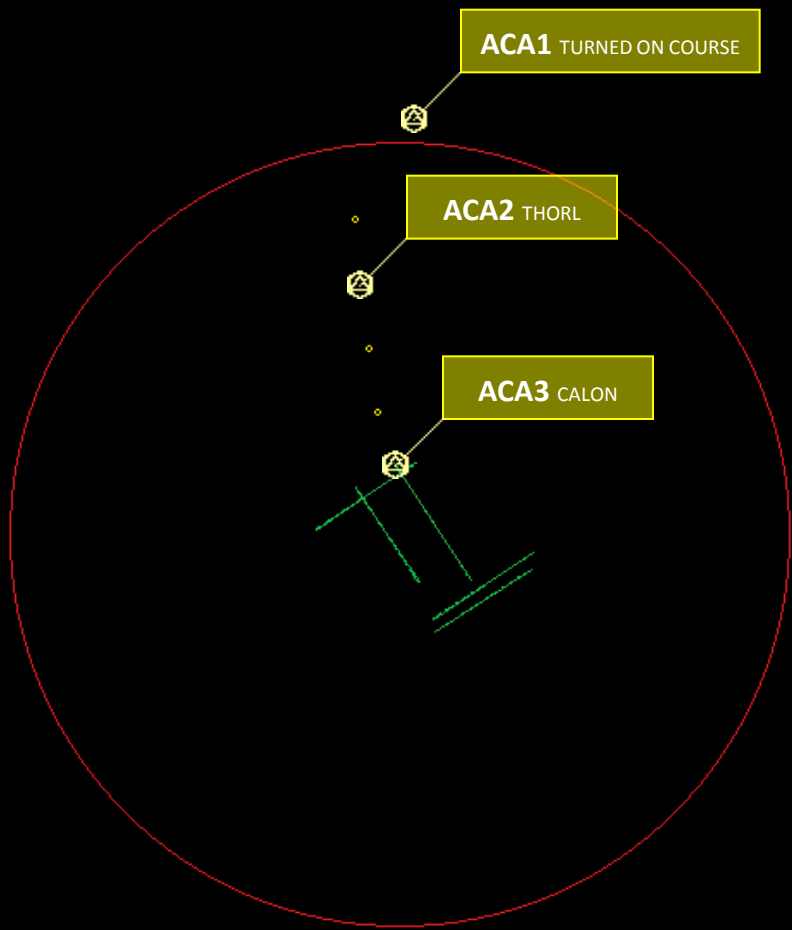
3 miles Separation + Visual Departures

**2**

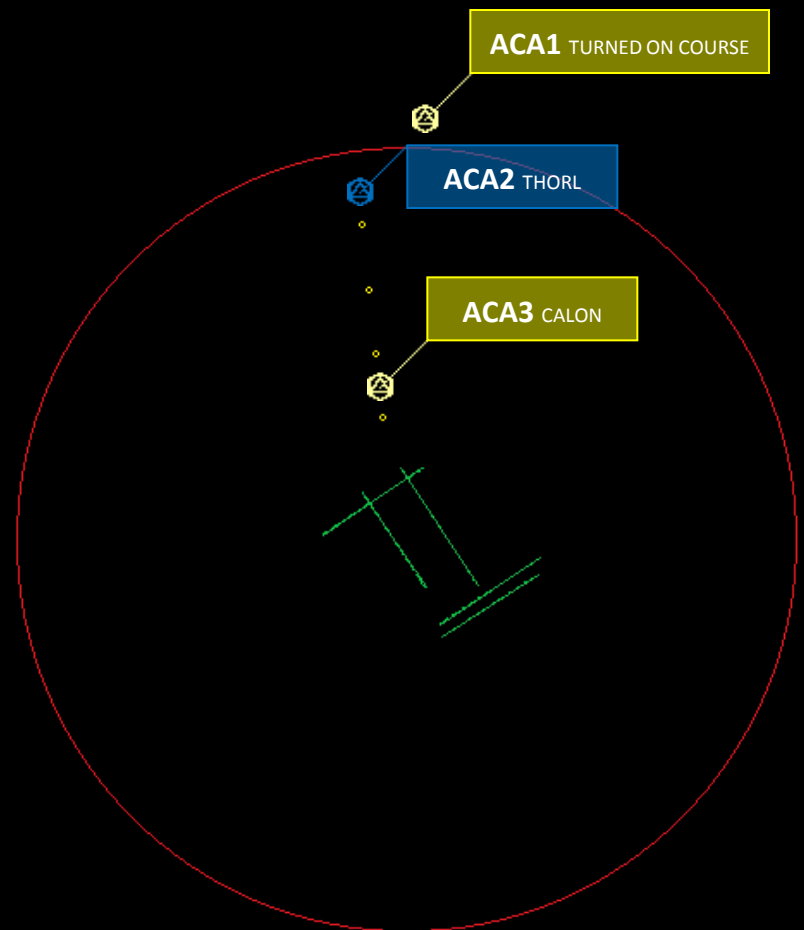
Departed Aircraft

**3**





3 miles Separation



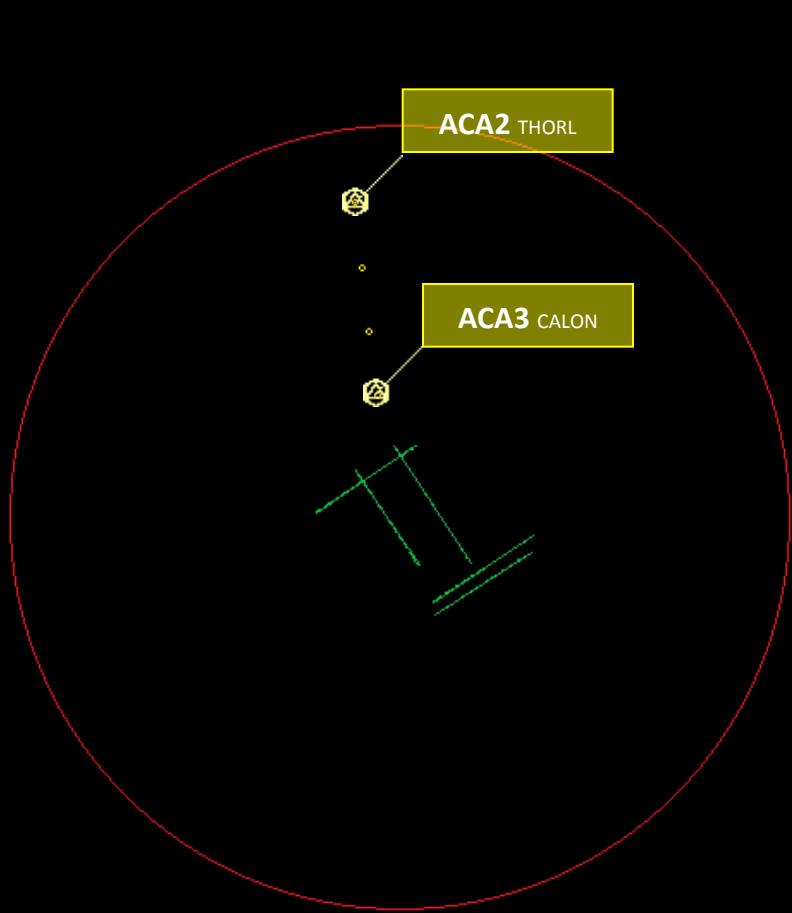
3 miles Separation + Visual Departures

**Elapsed Time: 2 minutes**

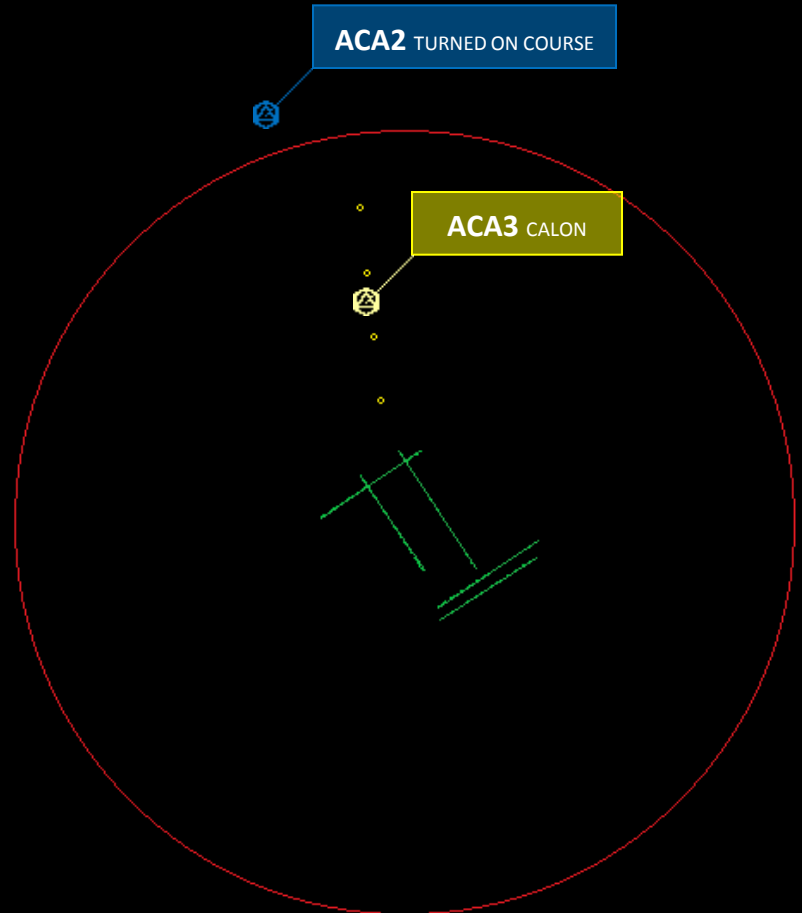
**3**

Departed Aircraft

**3**



3 miles Separation



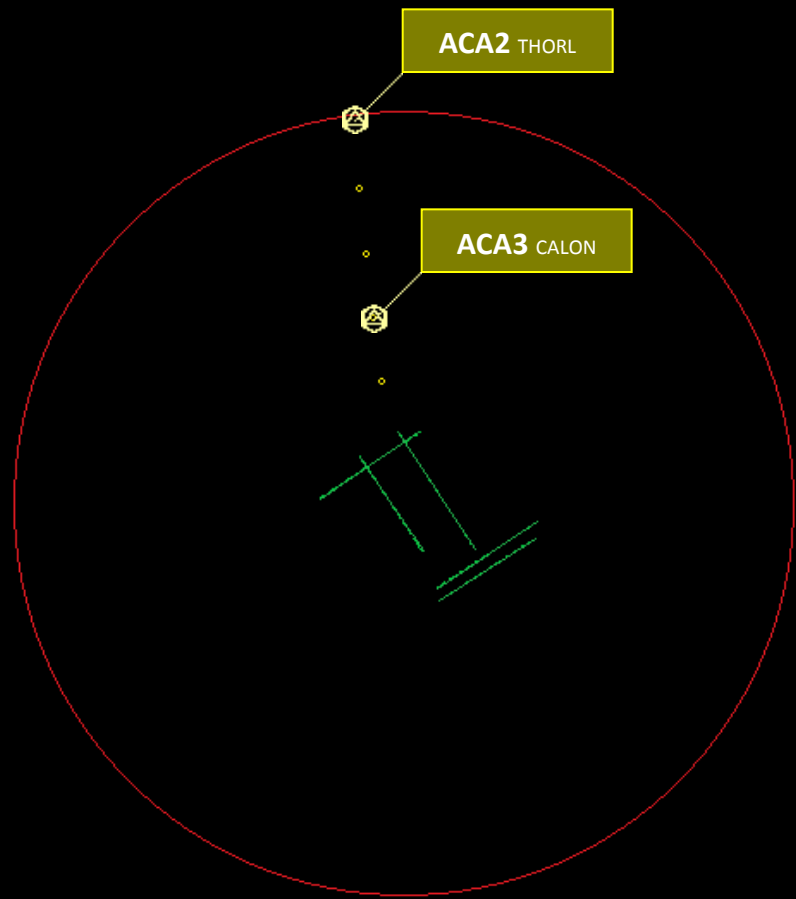
3 miles Separation + Visual Departures

3

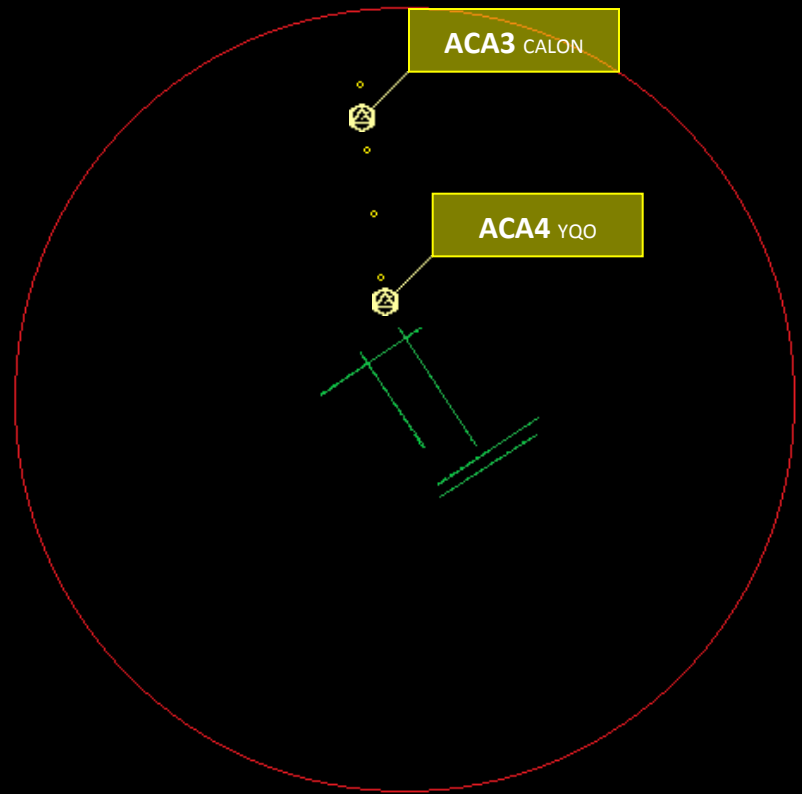
Departed Aircraft

3





3 miles Separation



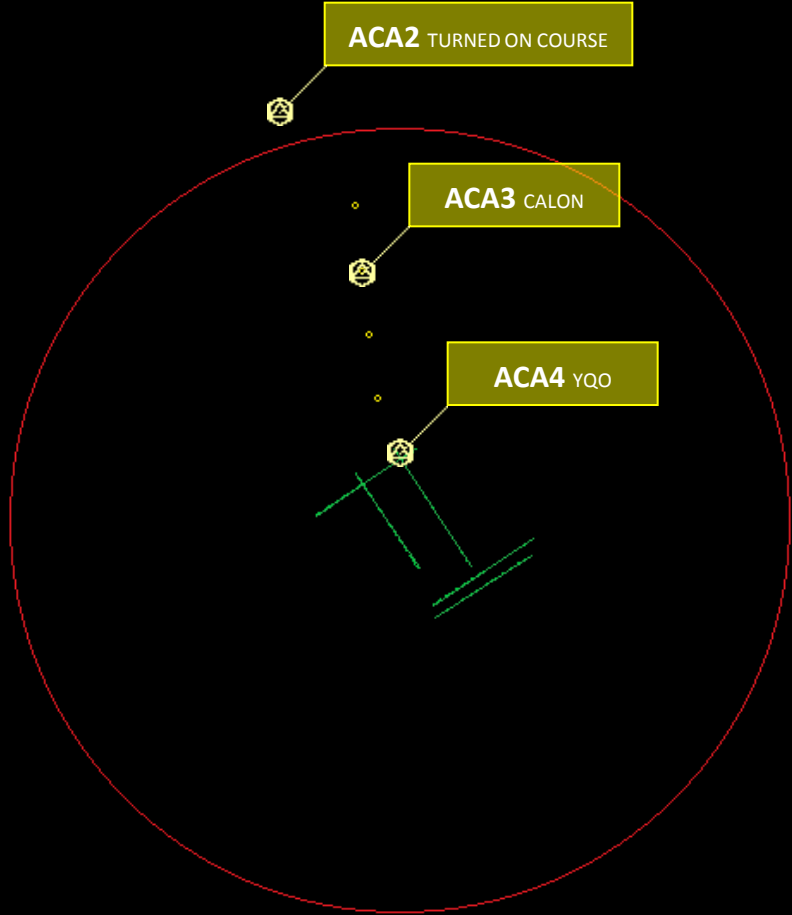
3 miles Separation + Visual Departures

3

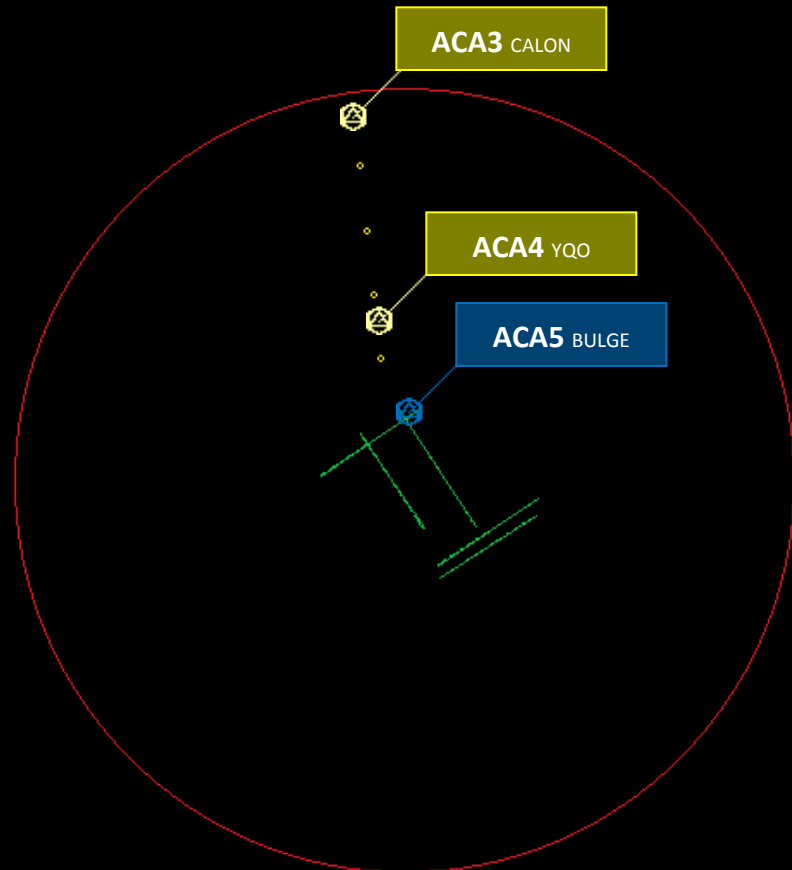
Departed Aircraft

4





3 miles Separation



3 miles Separation + Visual Departures

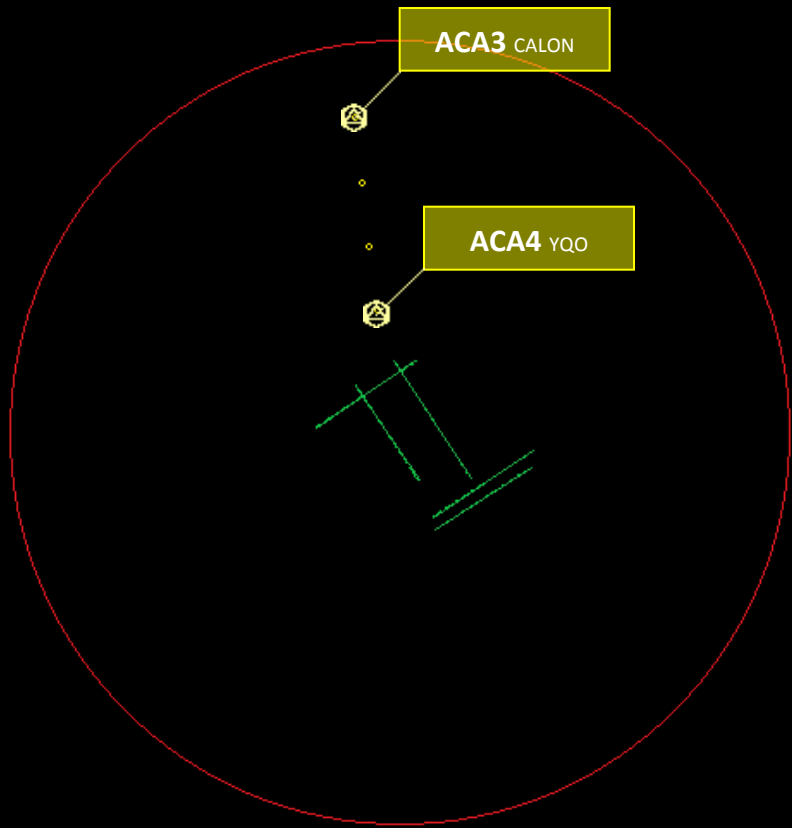
**Elapsed Time: 3 minutes**

4

Departed Aircraft

5

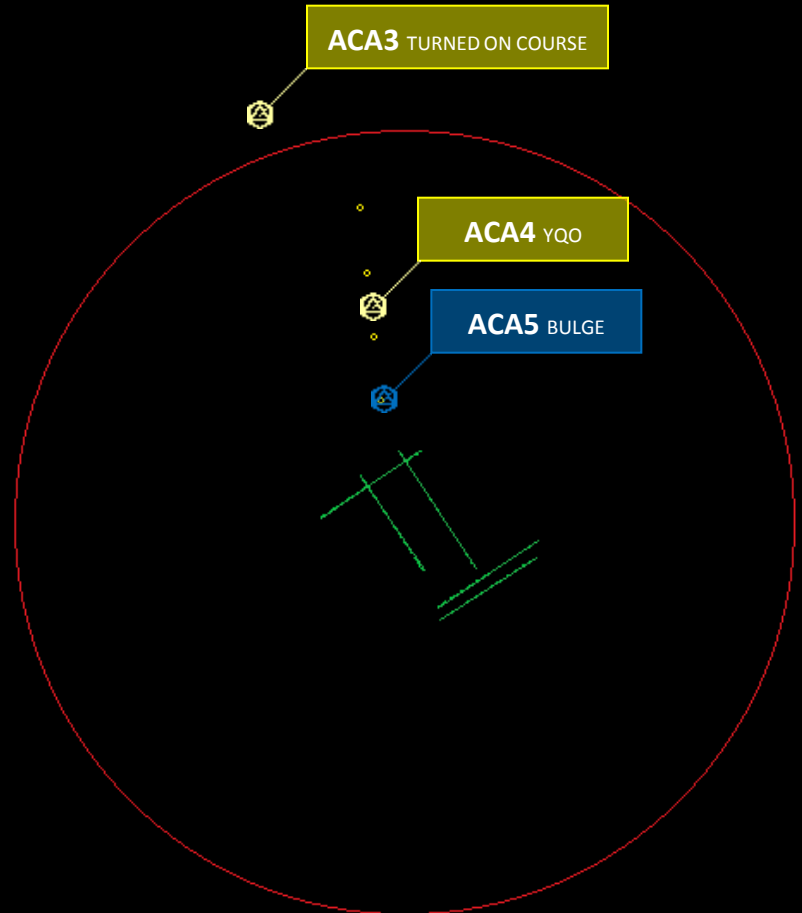




3 miles Separation

4

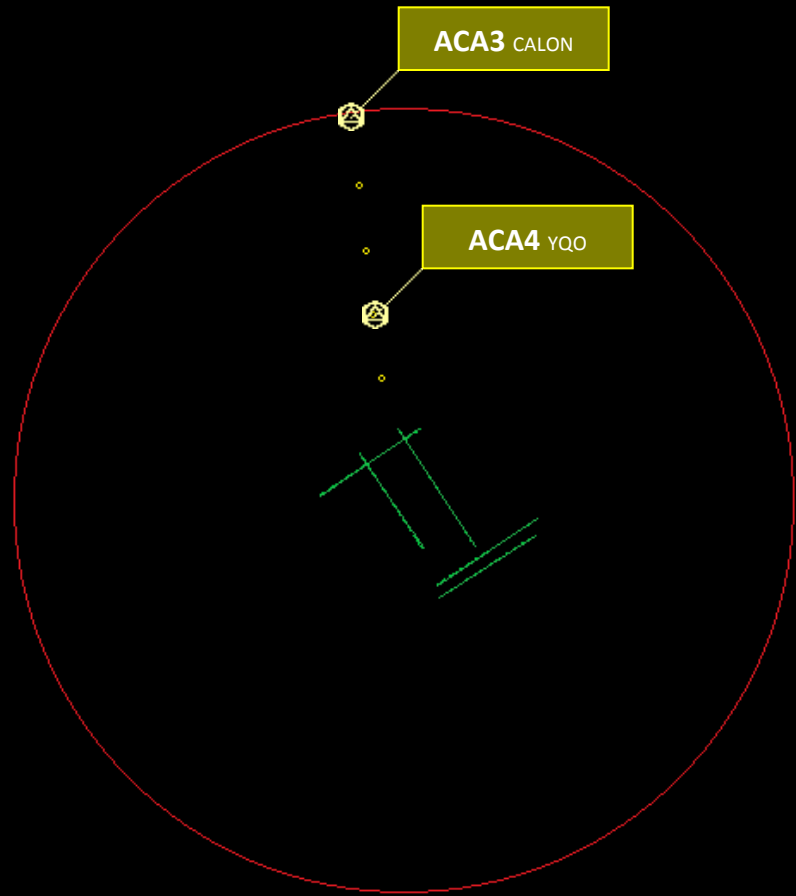
Departed Aircraft



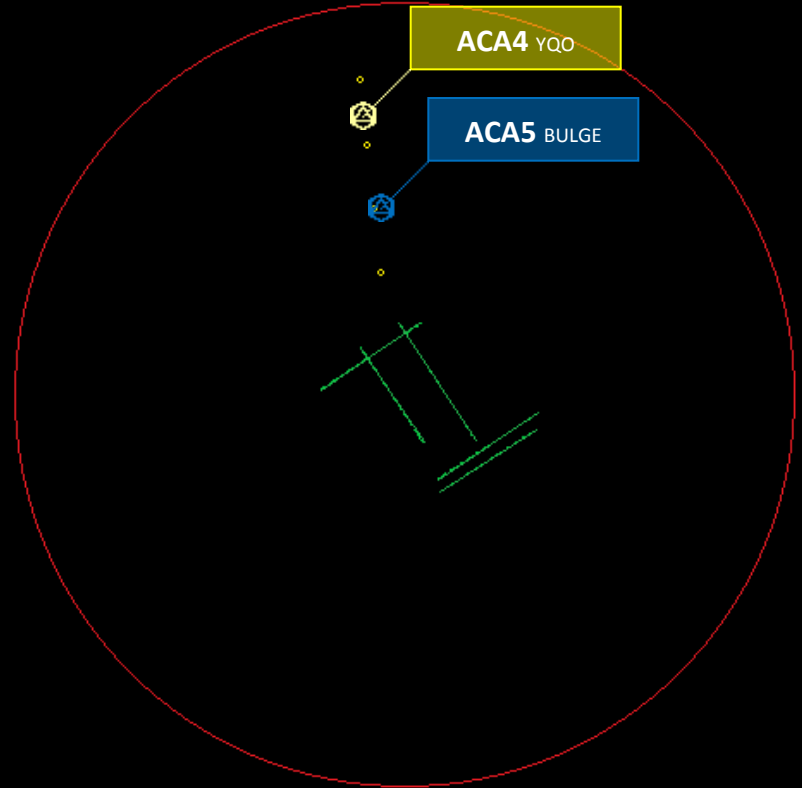
3 miles Separation + Visual Departures

5





3 miles Separation



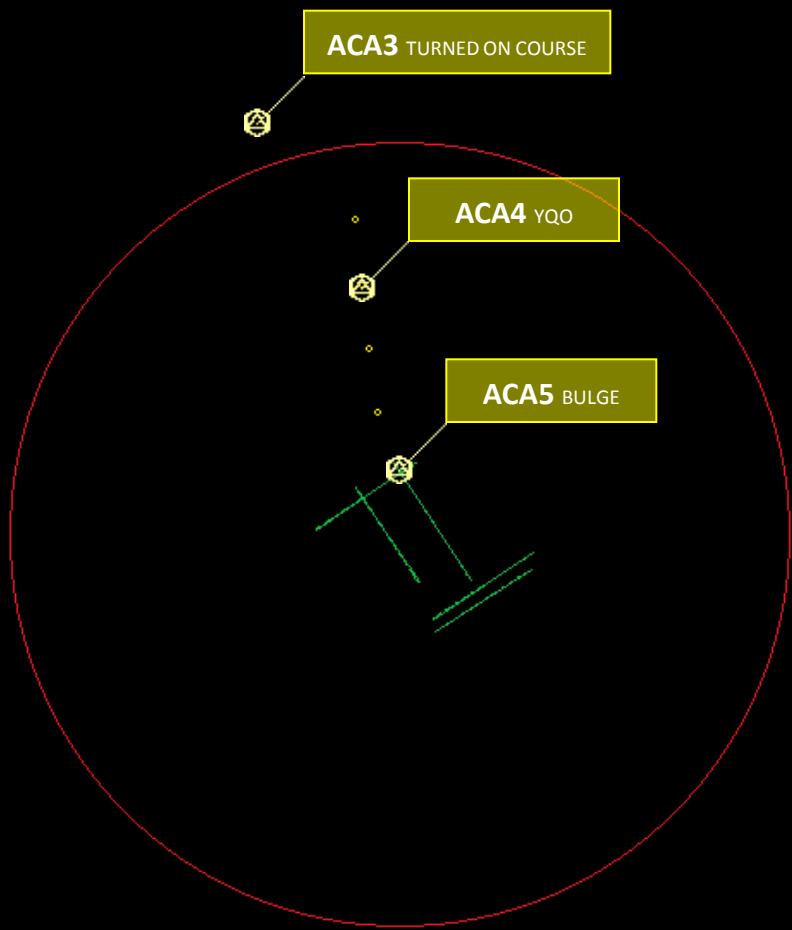
3 miles Separation + Visual Departures

4

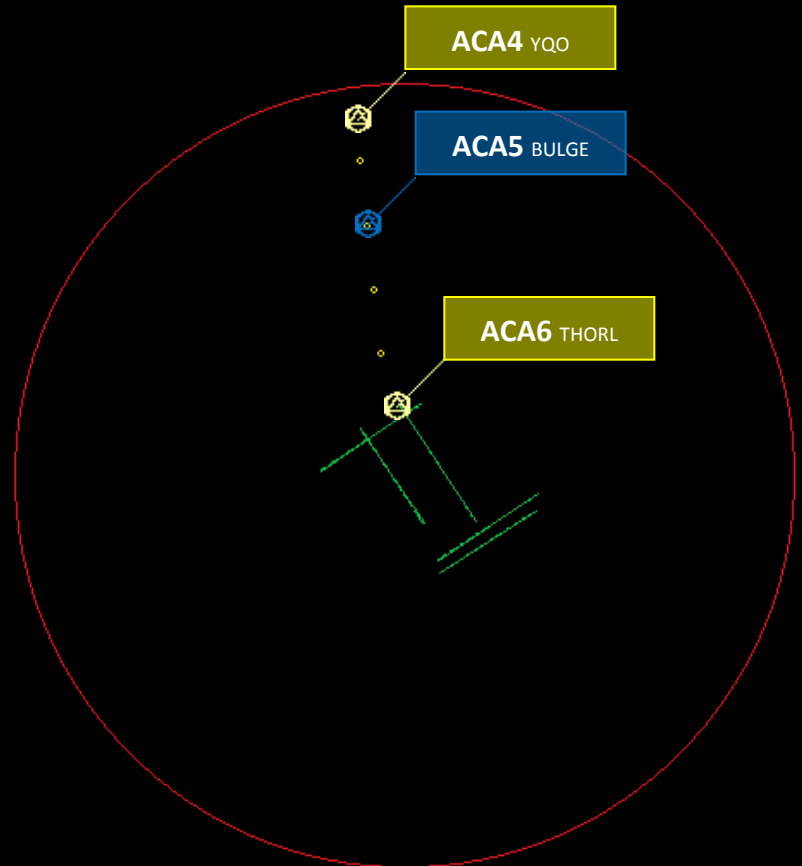
Departed Aircraft

5





3 miles Separation



3 miles Separation + Visual Departures

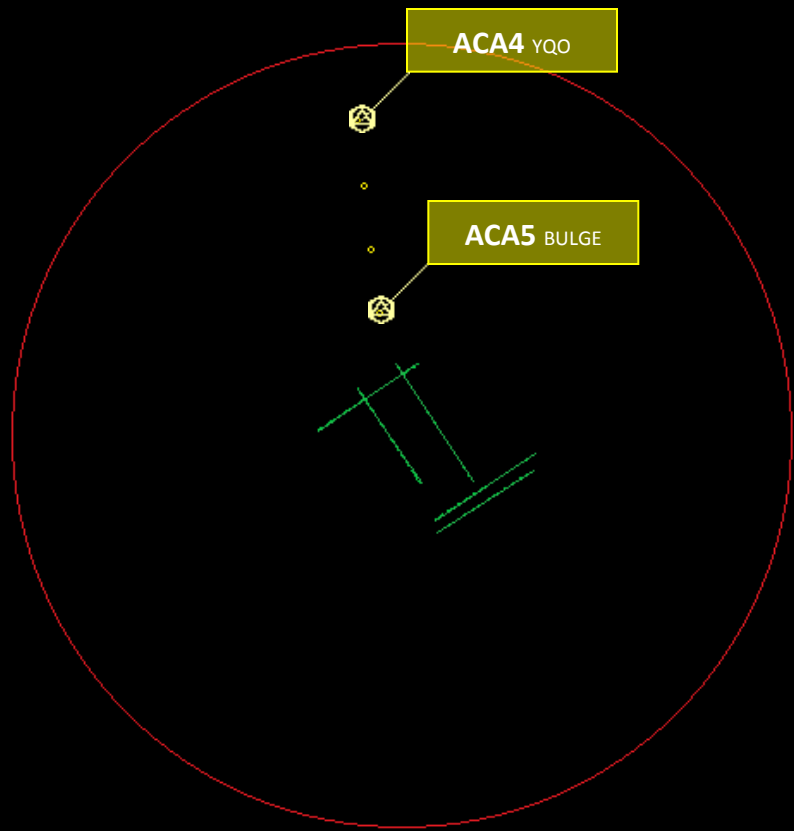
**Elapsed Time: 4 minutes**

5

Departed Aircraft

6

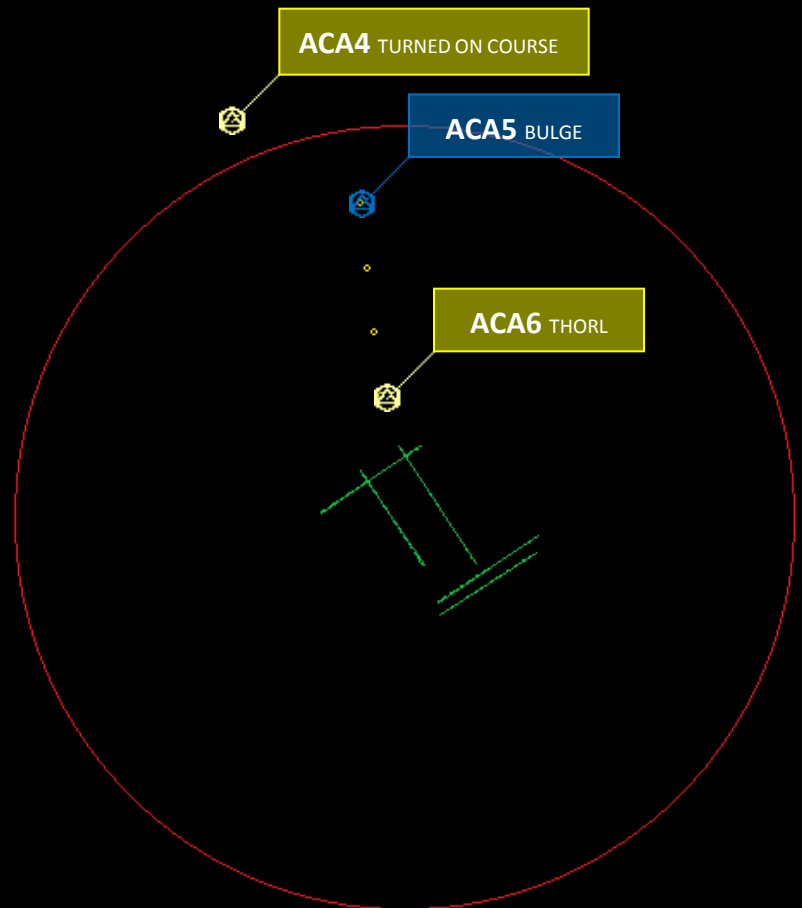




3 miles Separation

5

Departed Aircraft

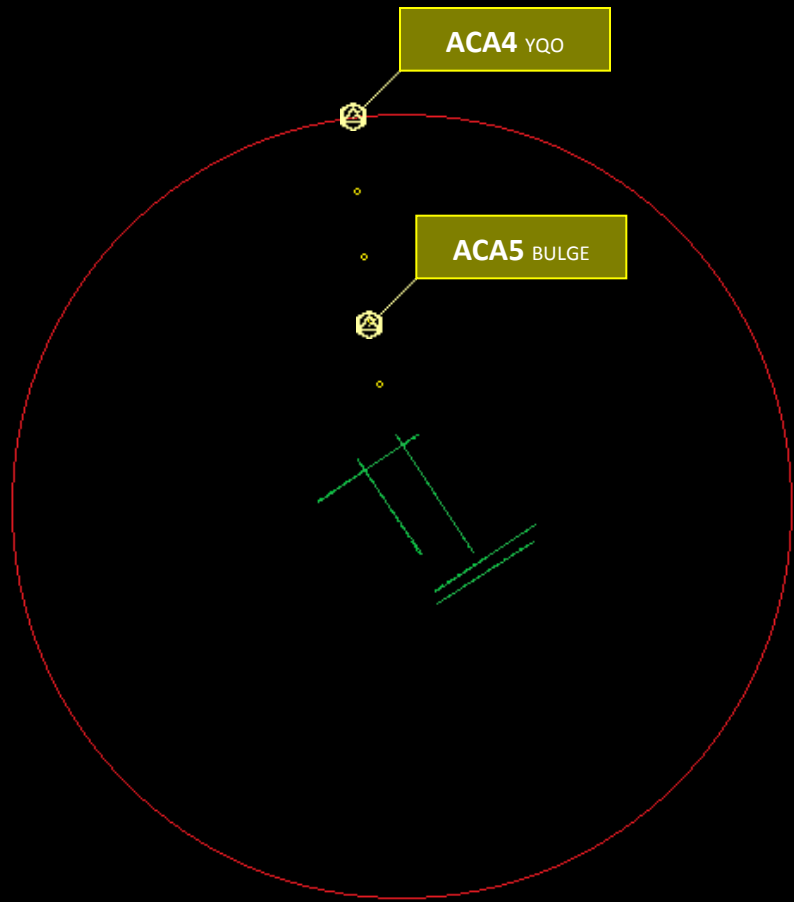


3 miles Separation + Visual Departures

6



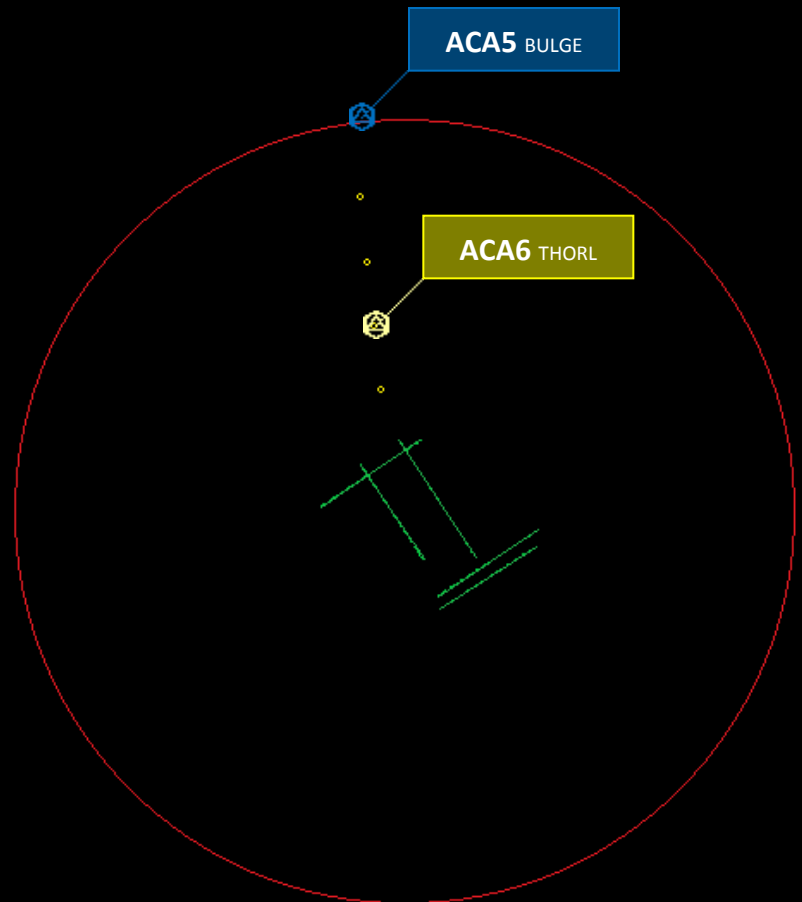




3 miles Separation

5

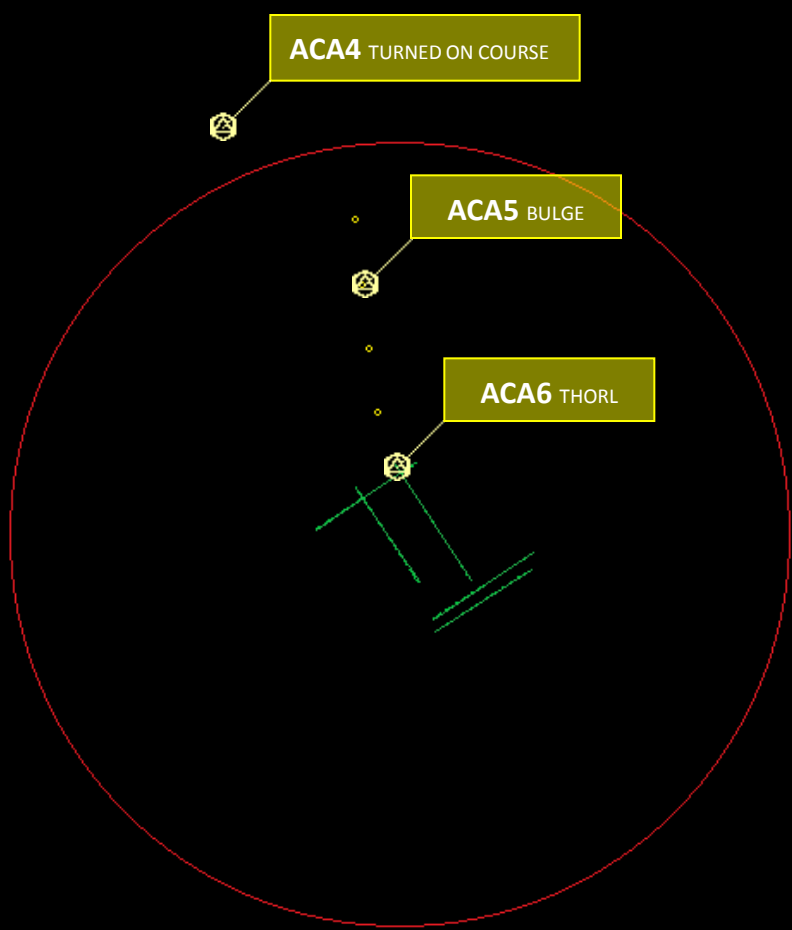
Departed Aircraft



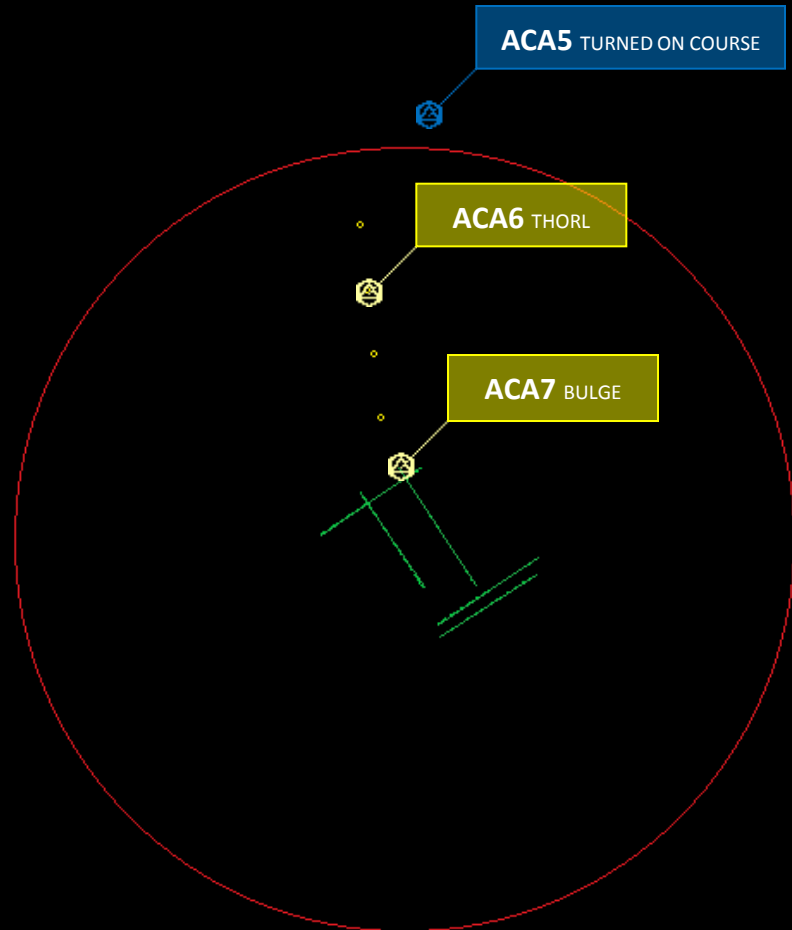
3 miles Separation + Visual Departures

6





3 miles Separation



3 miles Separation + Visual Departures

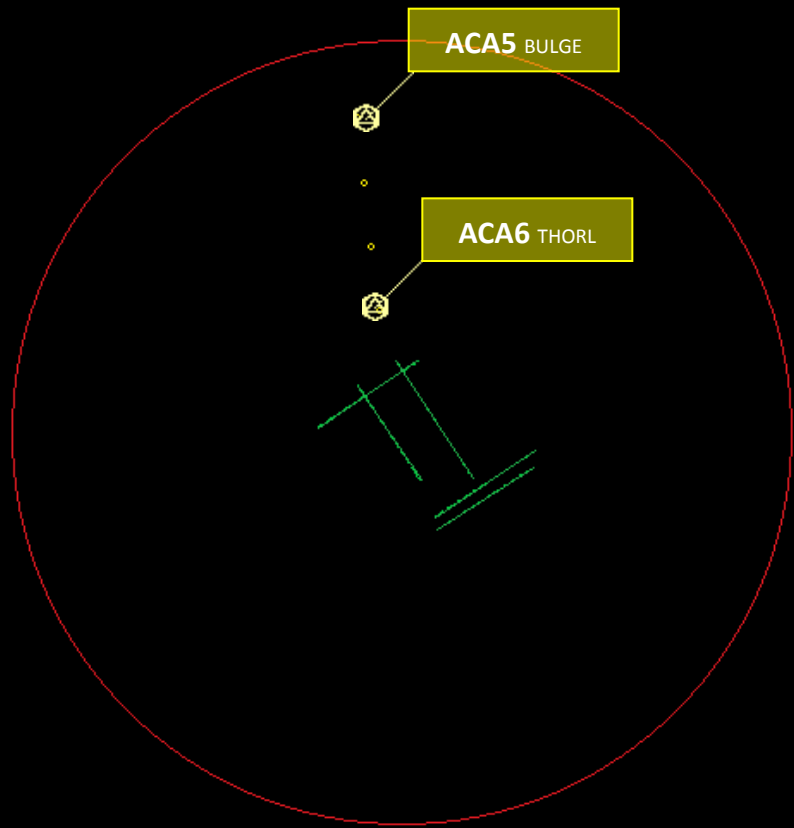
**Elapsed Time: 5 minutes**

6

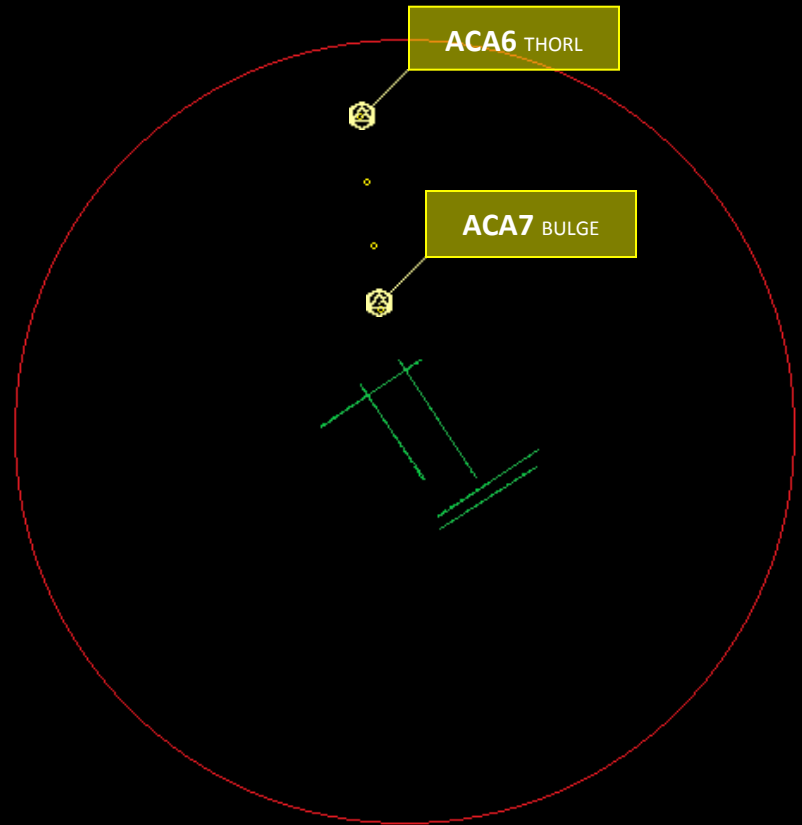
Departed Aircraft

7





3 miles Separation

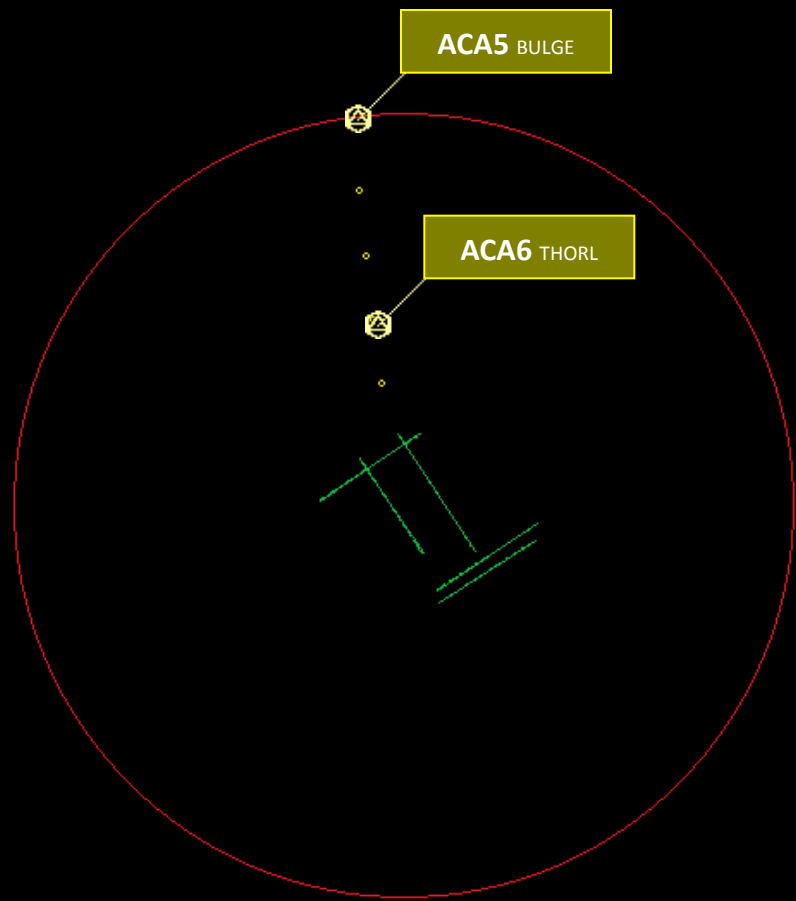


3 miles Separation + Visual Departures

6

Departed Aircraft

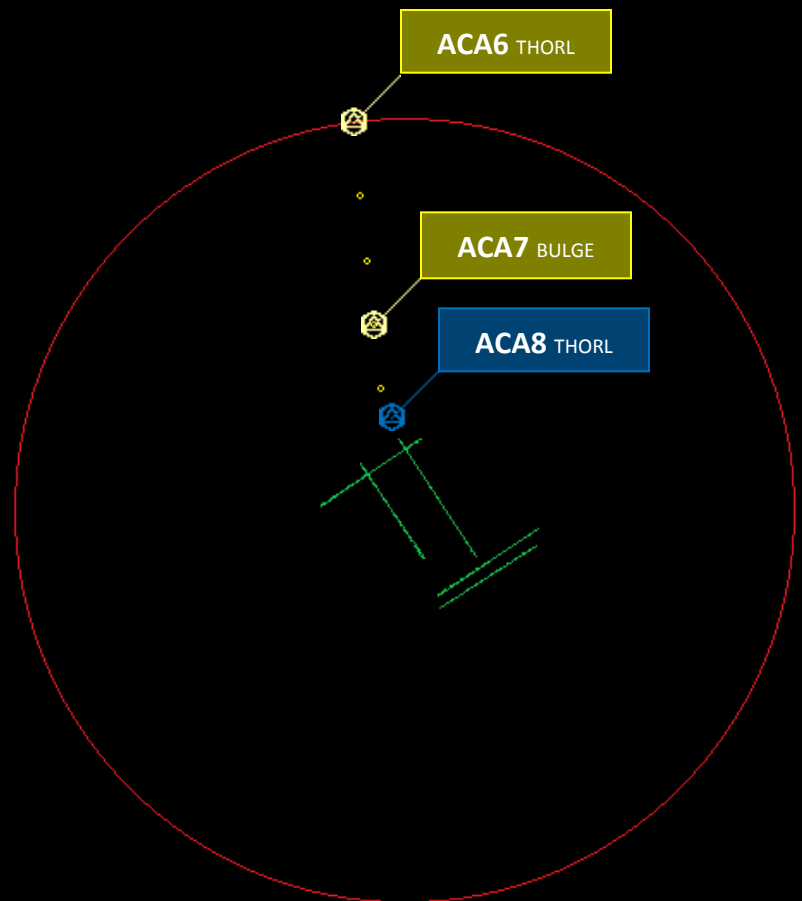
7



3 miles Separation

6

Departed Aircraft

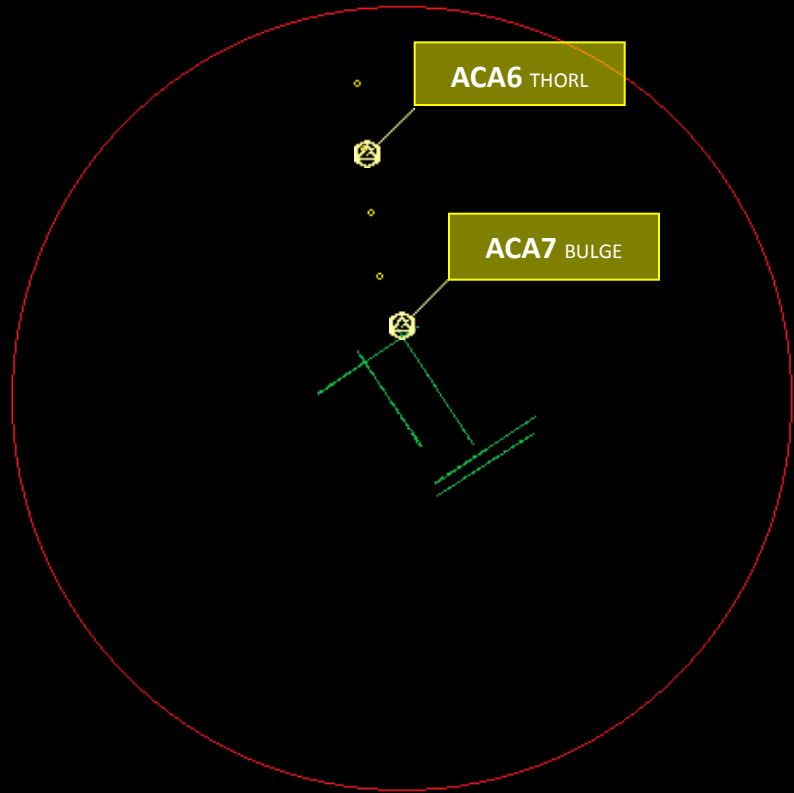


3 miles Separation + Visual Departures

8

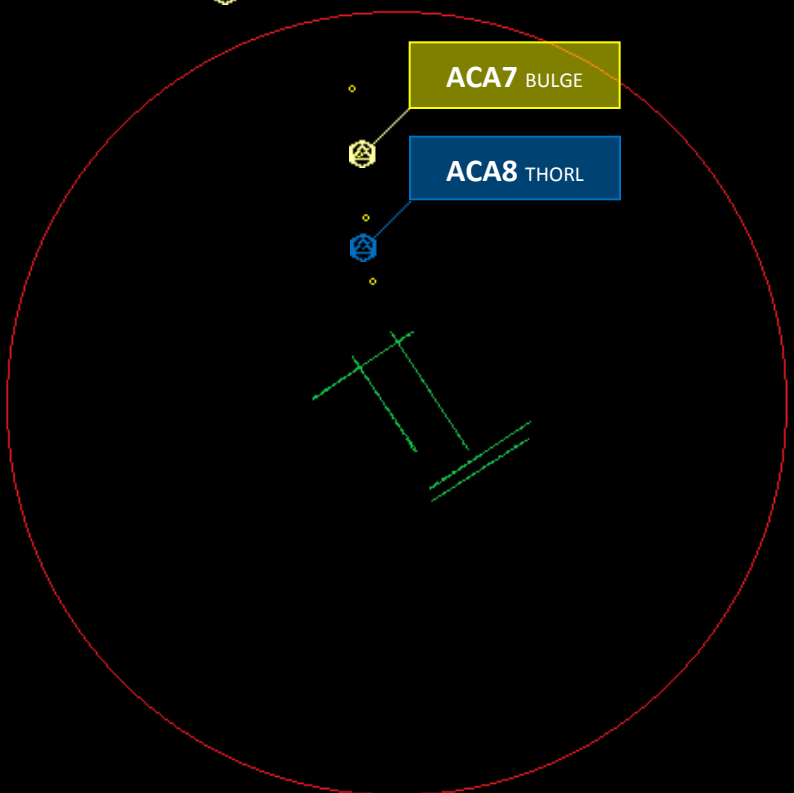


ACA5 TURNED ON COURSE



3 miles Separation

ACA6 TURNED ON COURSE



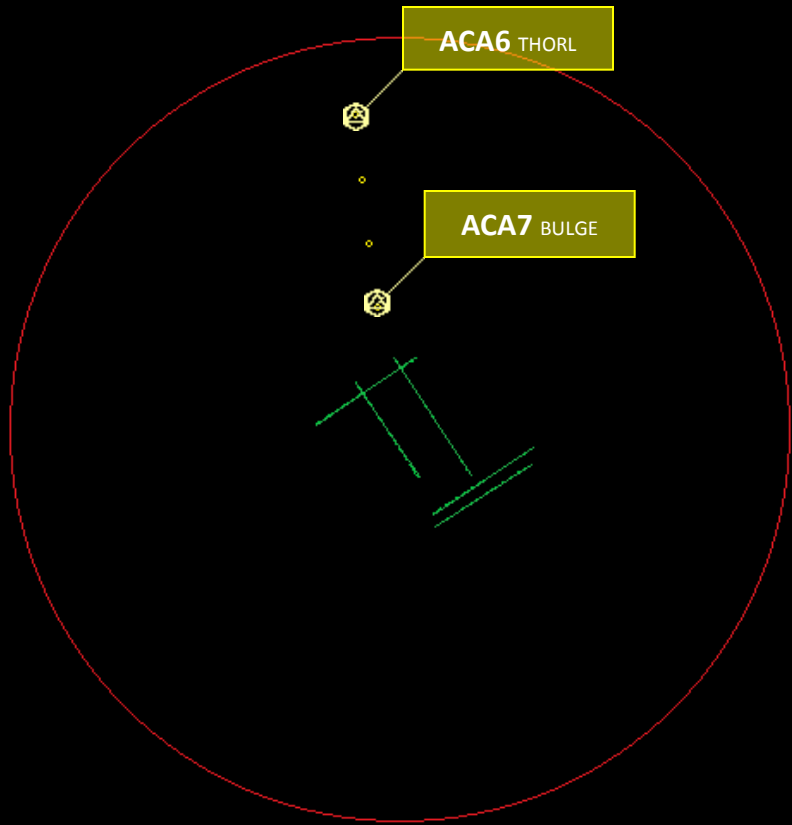
3 miles Separation + Visual Departures

**Elapsed Time: 6 minutes**

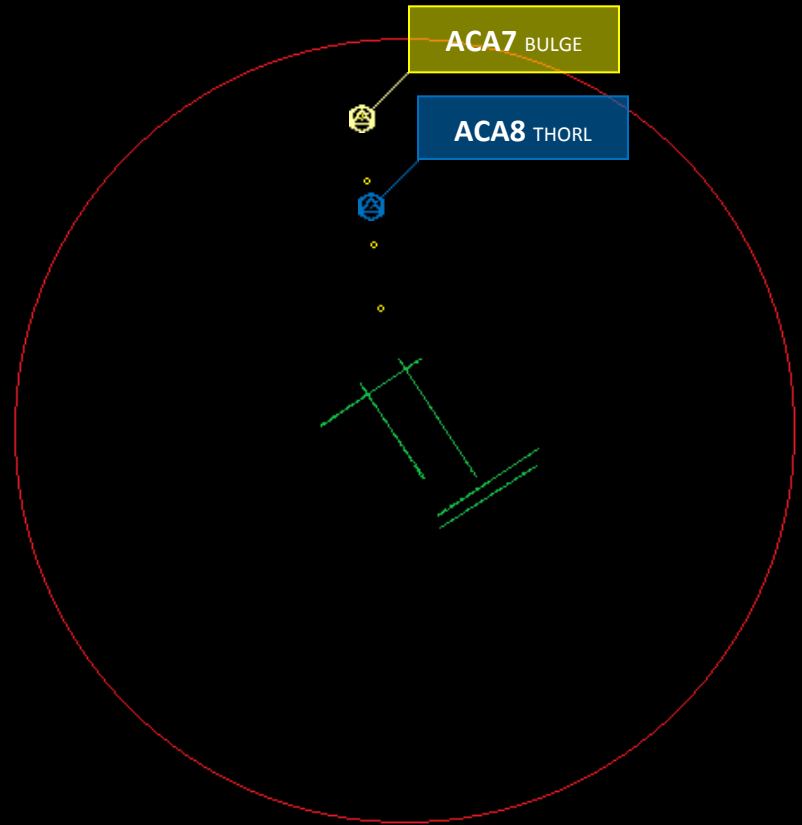
7

Departed Aircraft

8



3 miles Separation

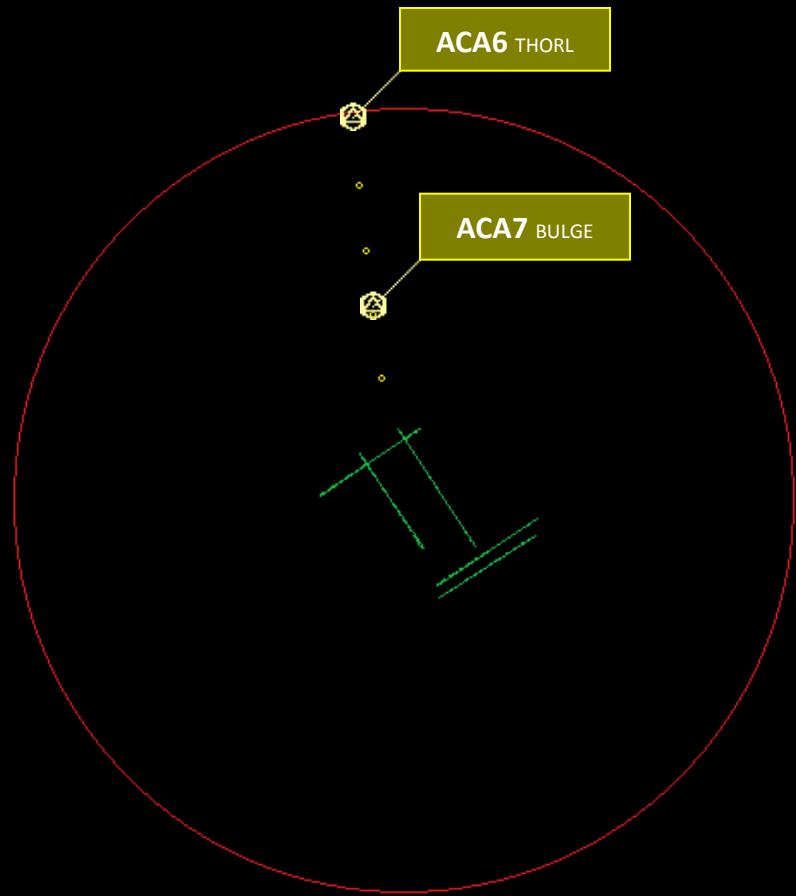


3 miles Separation + Visual Departures

7

Departed Aircraft

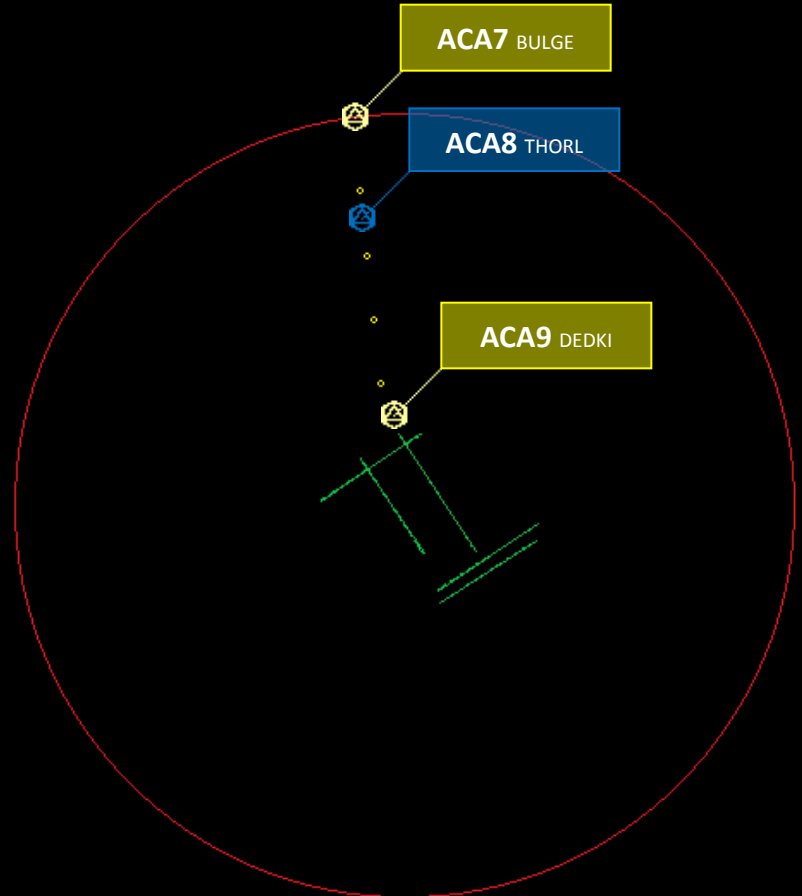
8



3 miles Separation

7

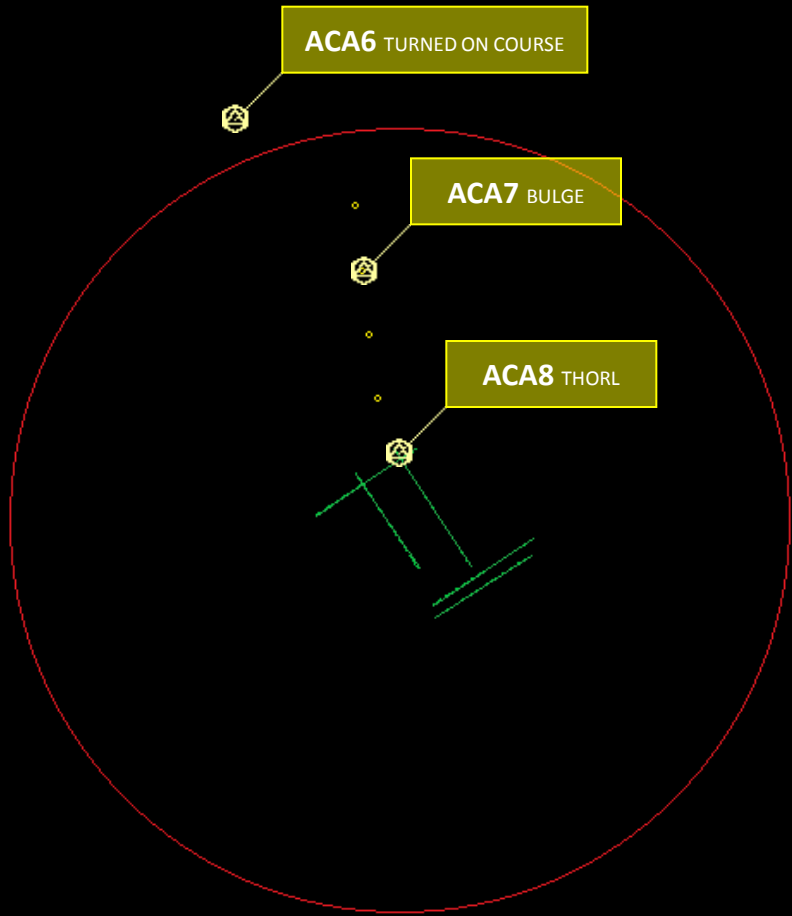
Departed Aircraft



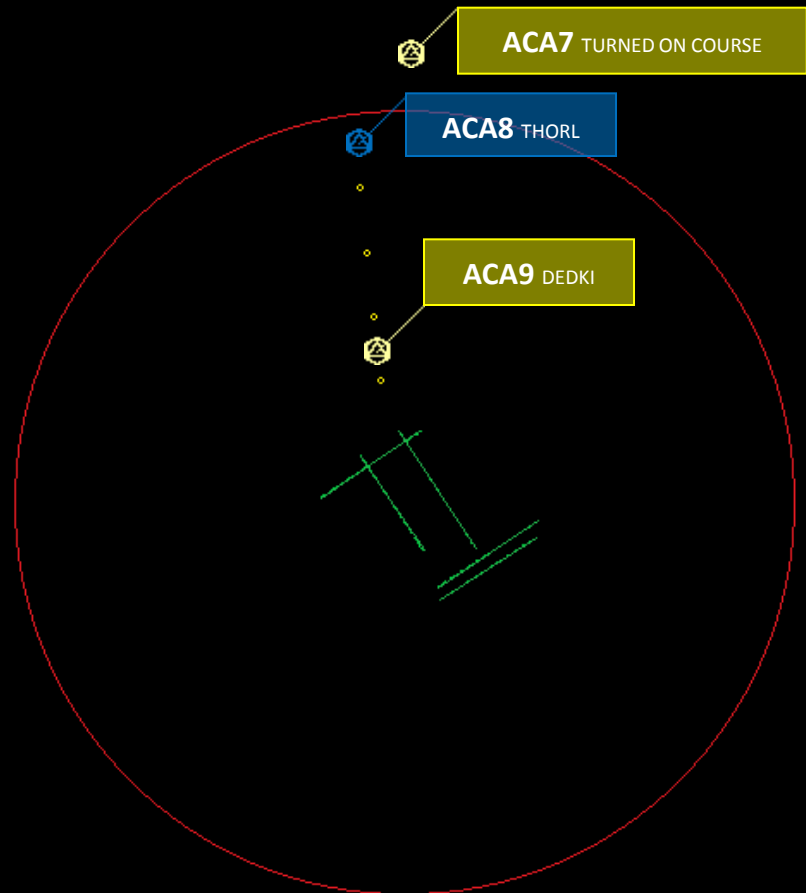
3 miles Separation + Visual Departures

9





3 miles Separation



3 miles Separation + Visual Departures

**Elapsed Time: 7 minutes**

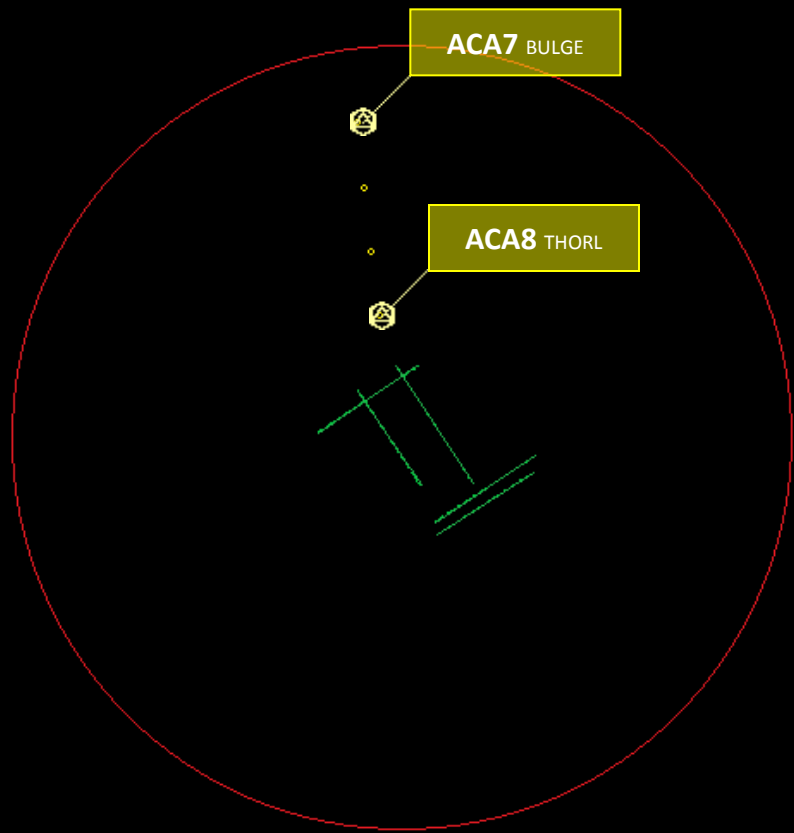
8

Departed Aircraft

9



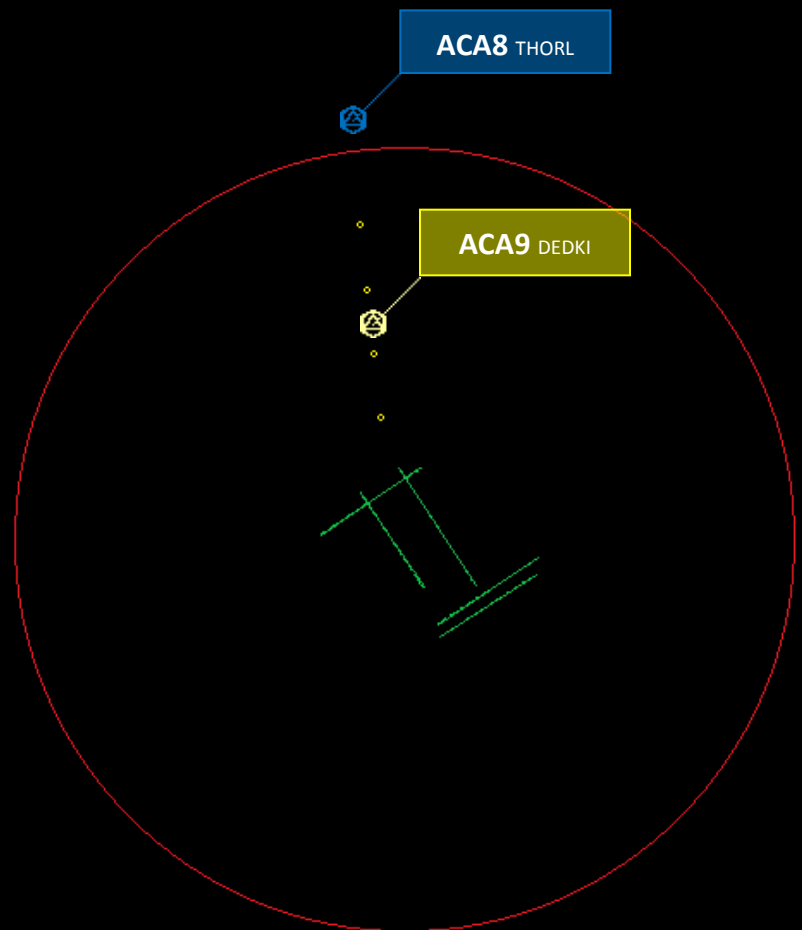




3 miles Separation

8

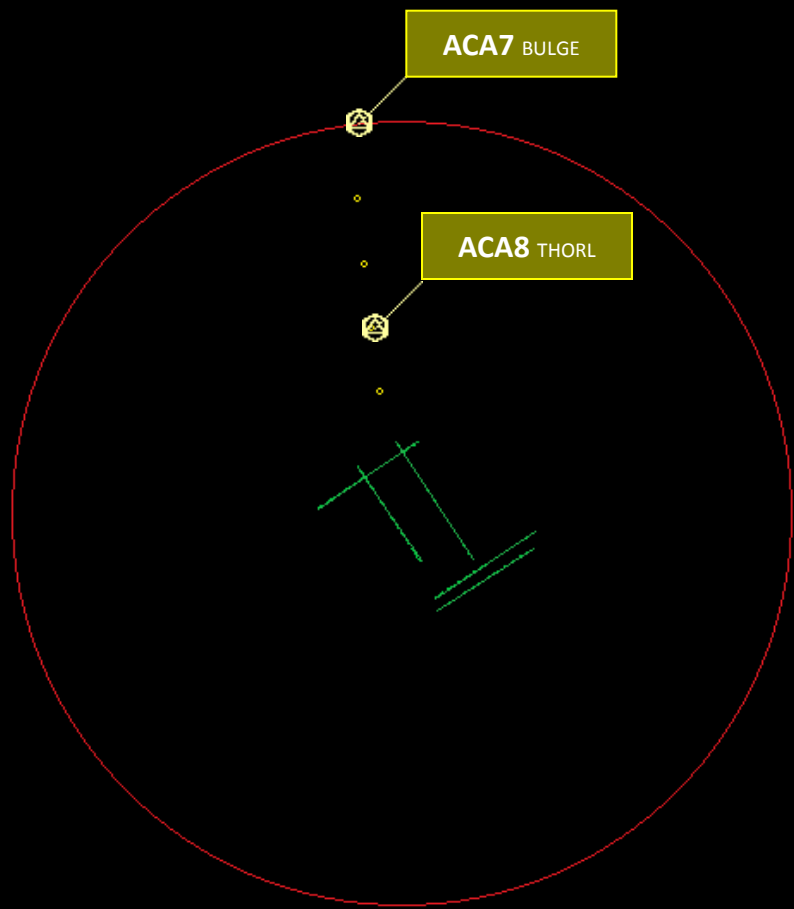
Departed Aircraft



3 miles Separation + Visual Departures

9

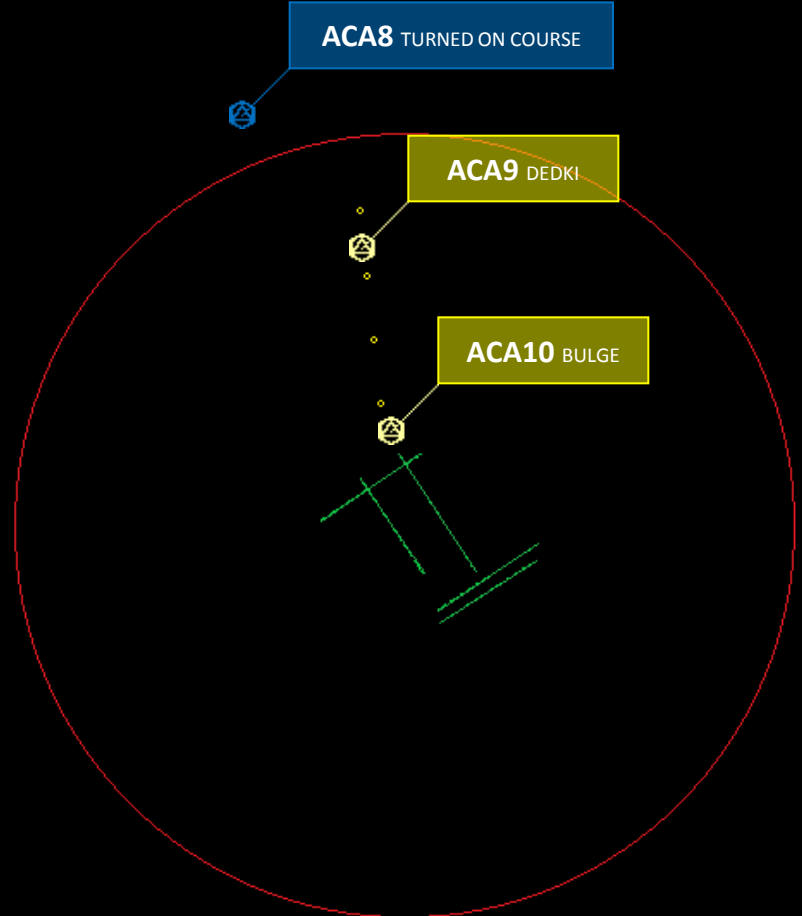




3 miles Separation

8

Departed Aircraft

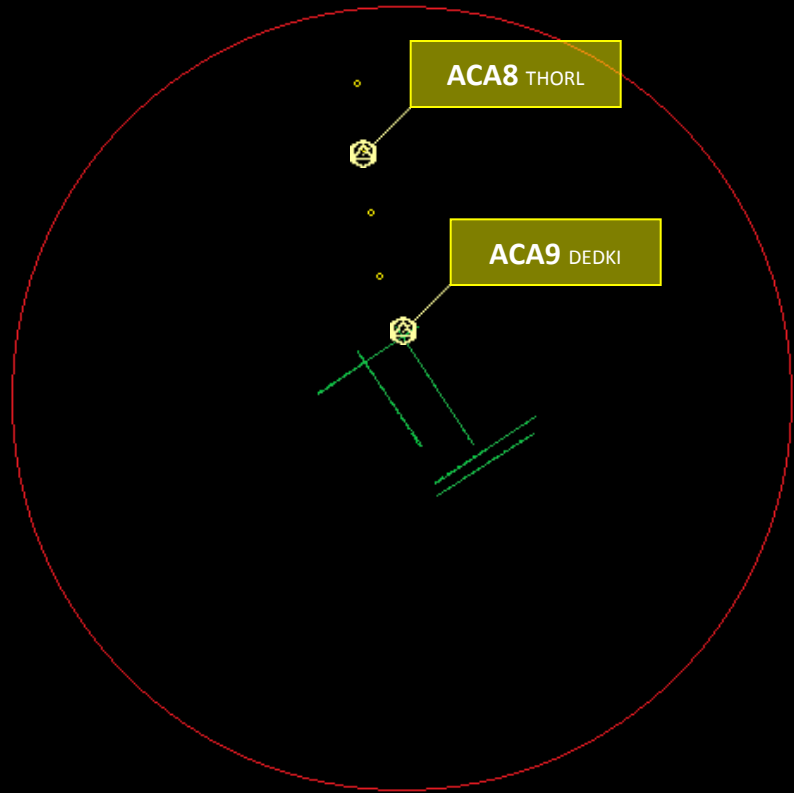


3 miles Separation + Visual Departures

10

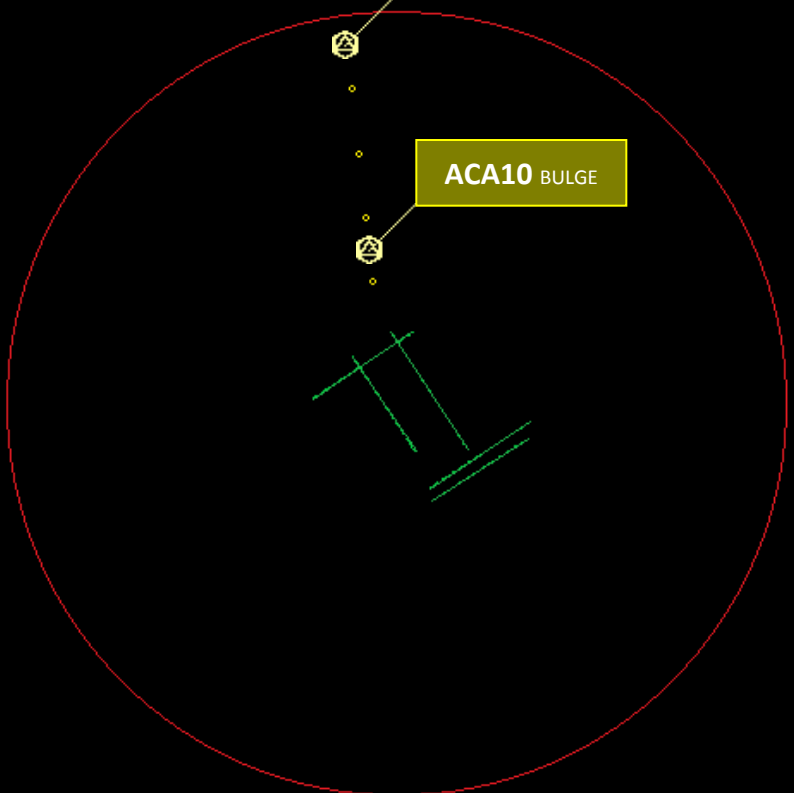


ACA7 TURNED ON COURSE



3 miles Separation

ACA9 DEDKI



3 miles Separation + Visual Departures

**Elapsed Time: 8 minutes**

**9**

Departed Aircraft

**10**

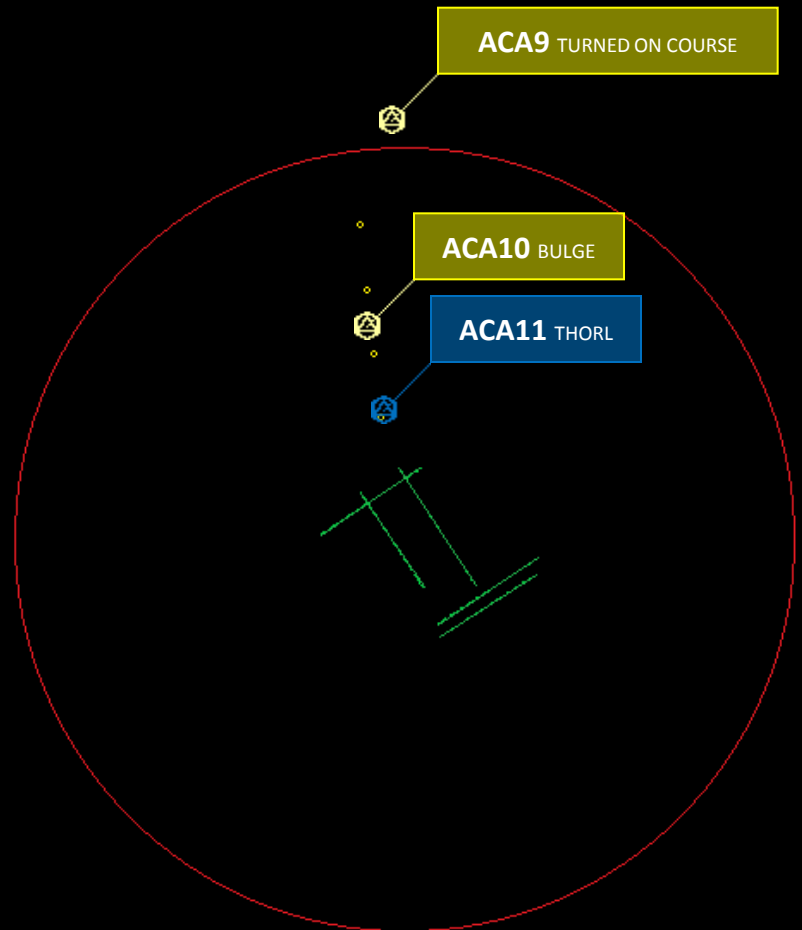




3 miles Separation

9

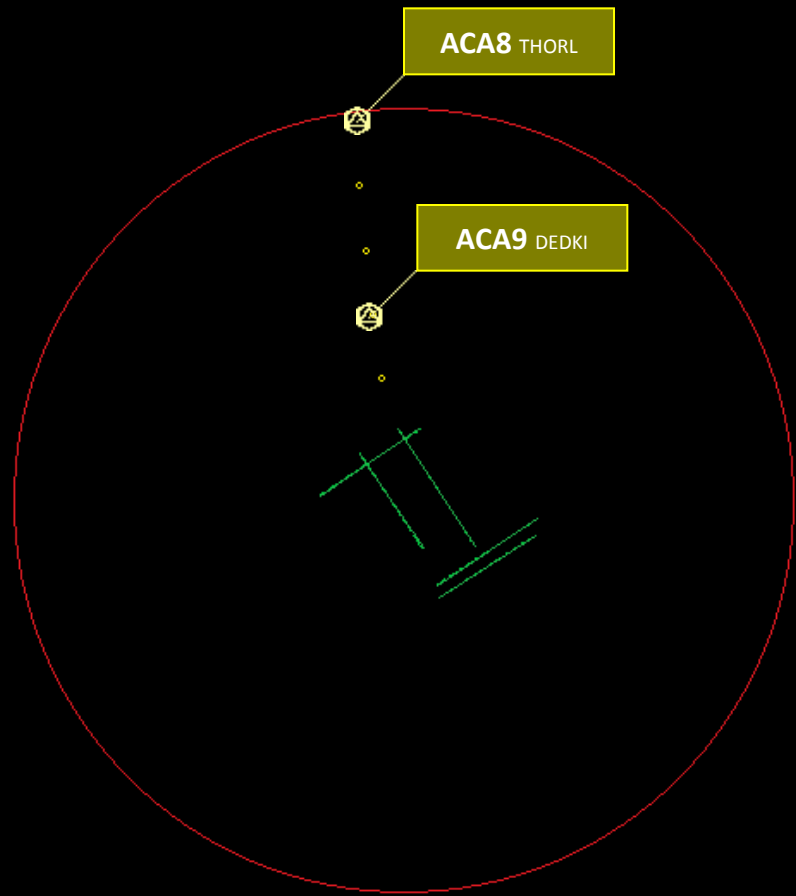
Departed Aircraft



3 miles Separation + Visual Departures

11

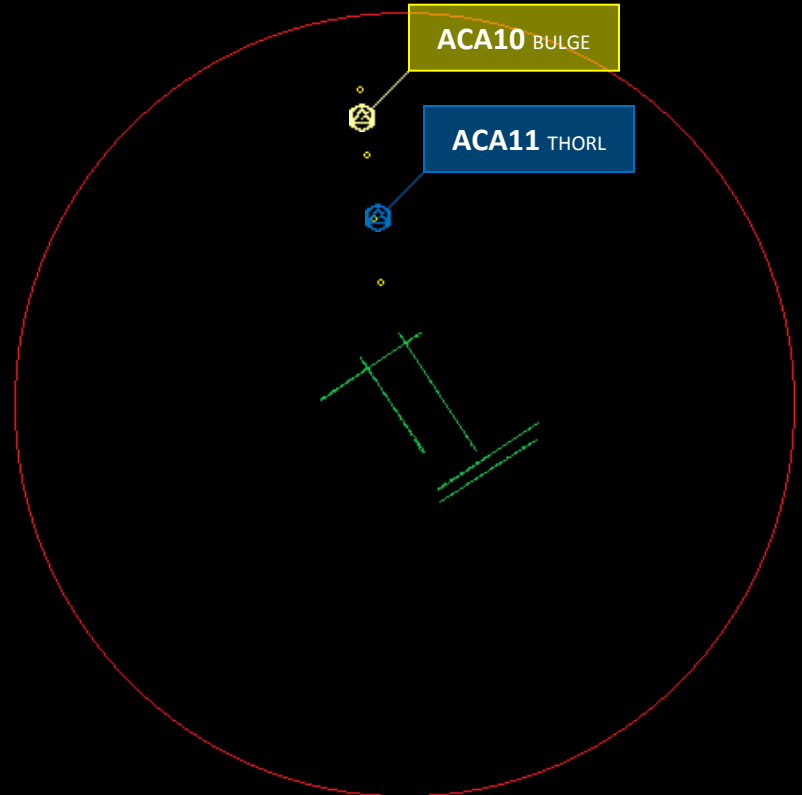




3 miles Separation

9

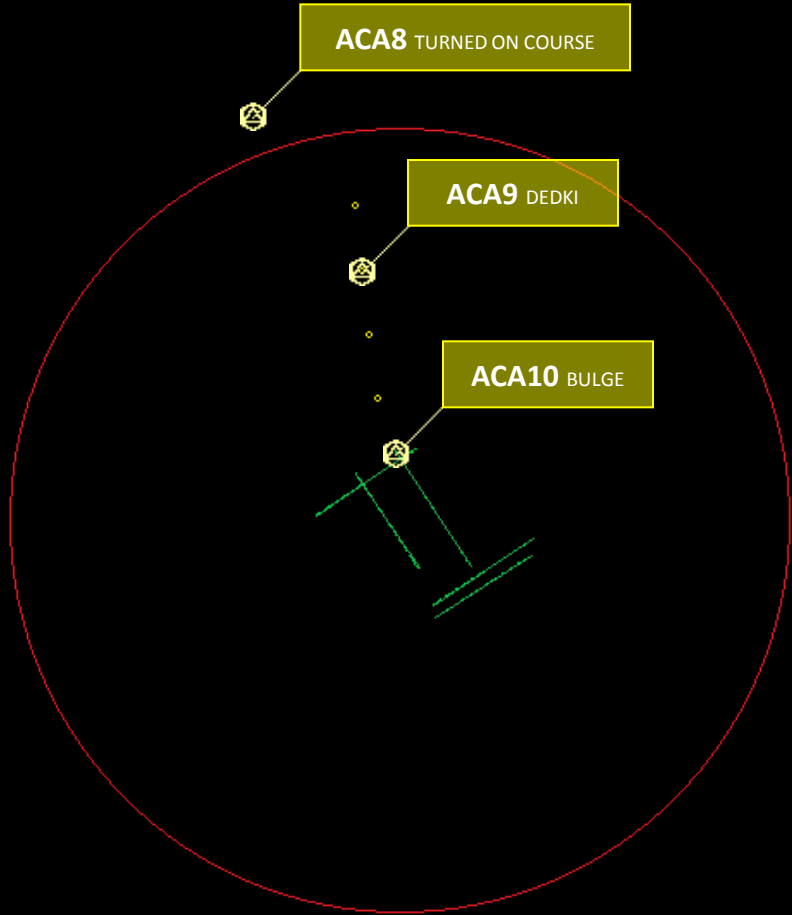
Departed Aircraft



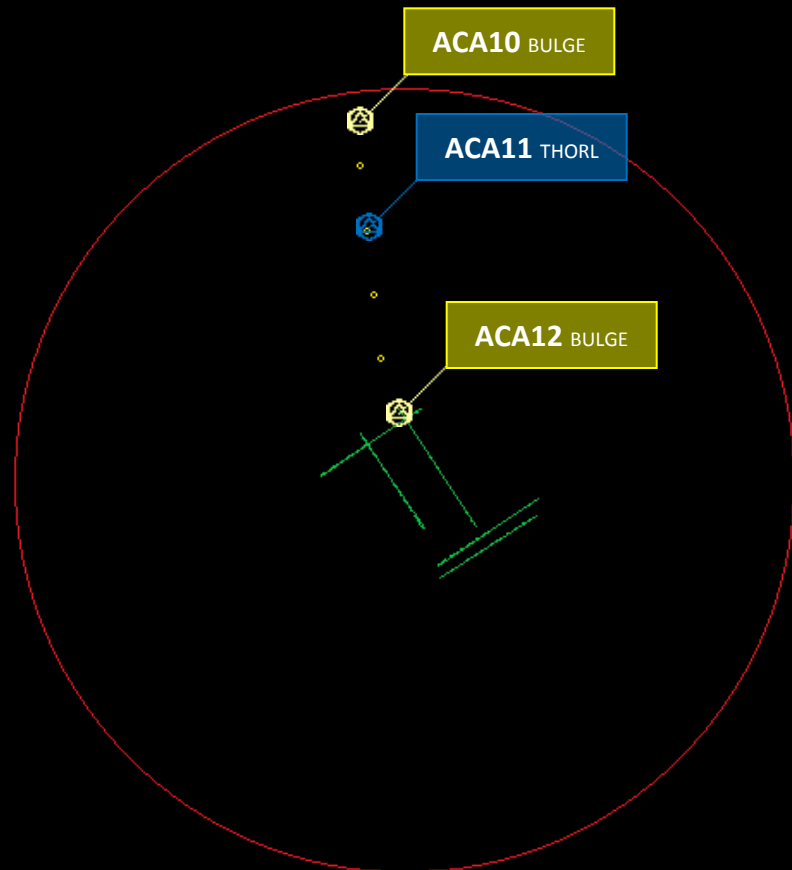
3 miles Separation + Visual Departures

11





3 miles Separation



3 miles Separation + Visual Departures

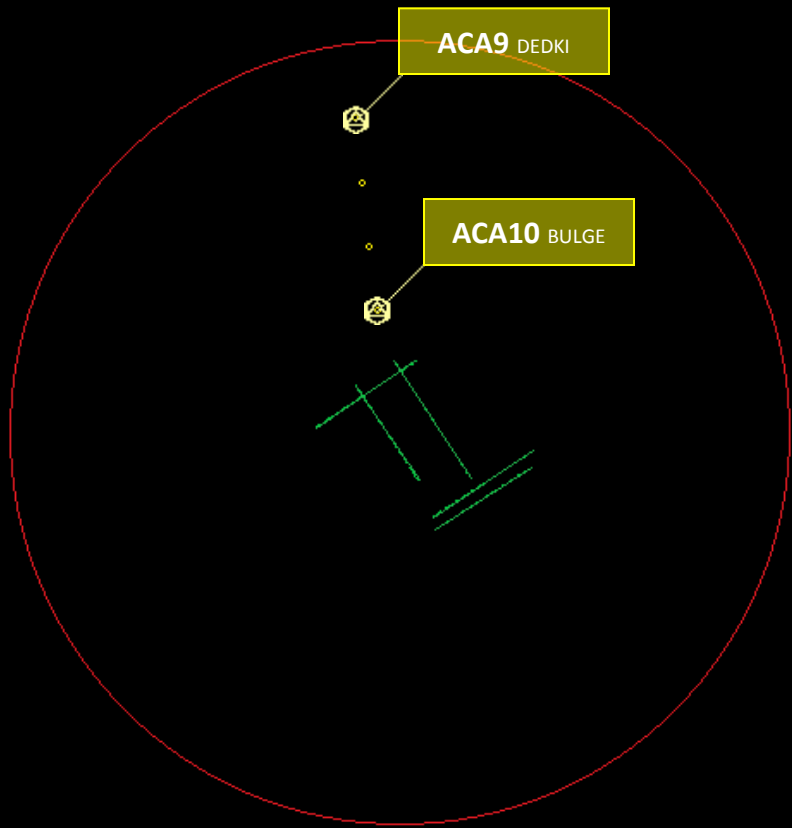
**Elapsed Time: 9 minutes**

**10**

Departed Aircraft

**12**

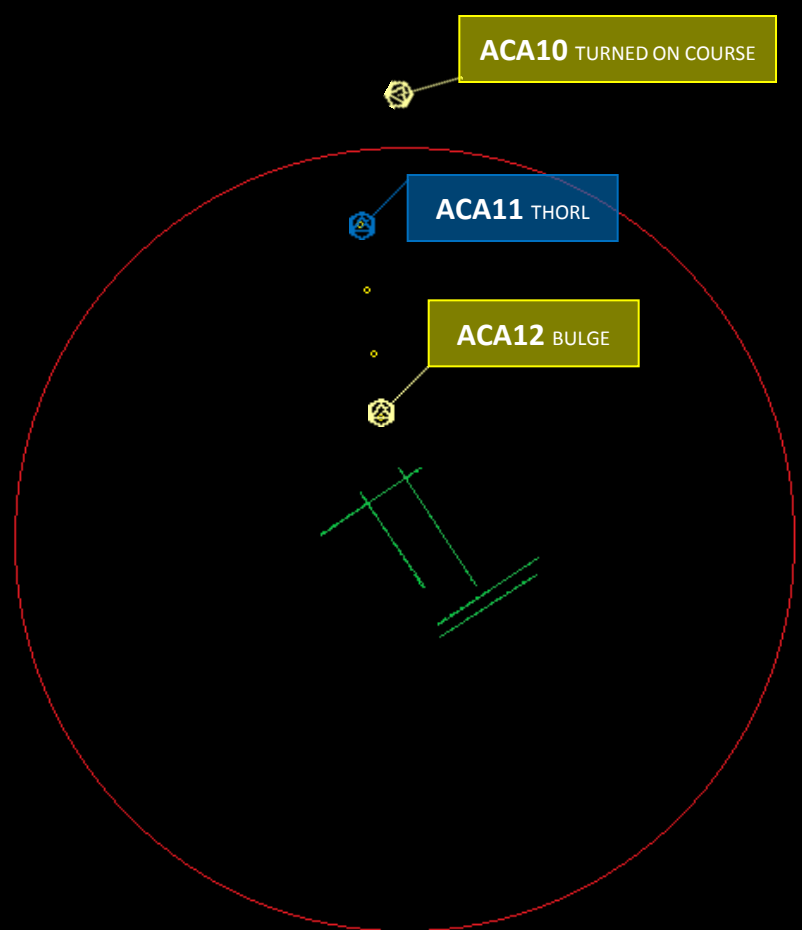




3 miles Separation

**10**

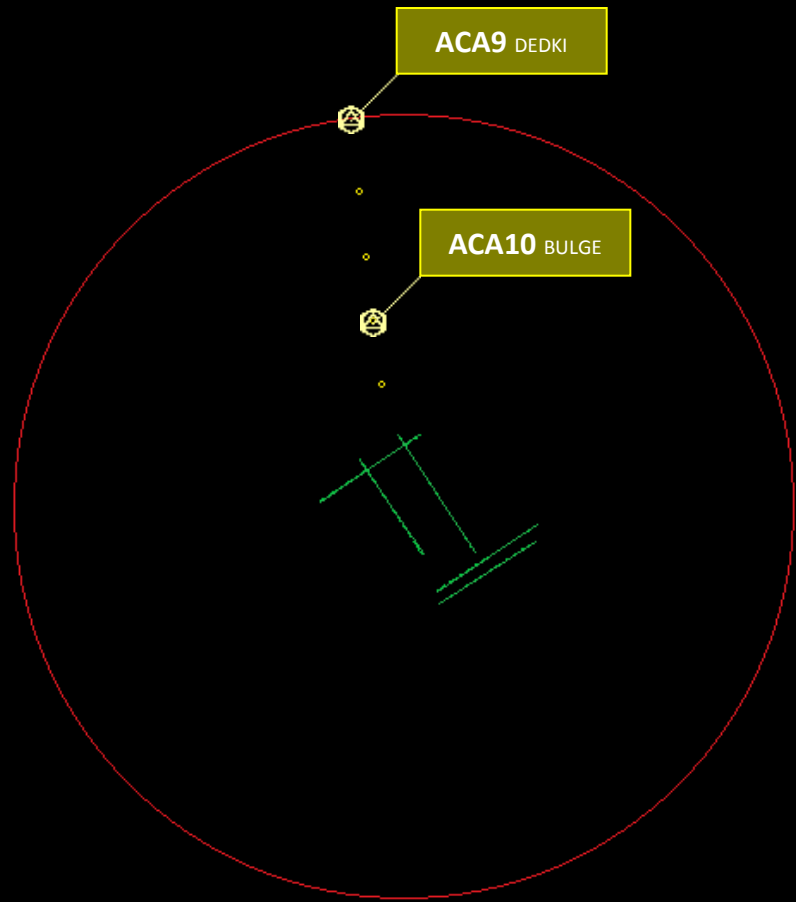
Departed Aircraft



3 miles Separation + Visual Departures

**12**

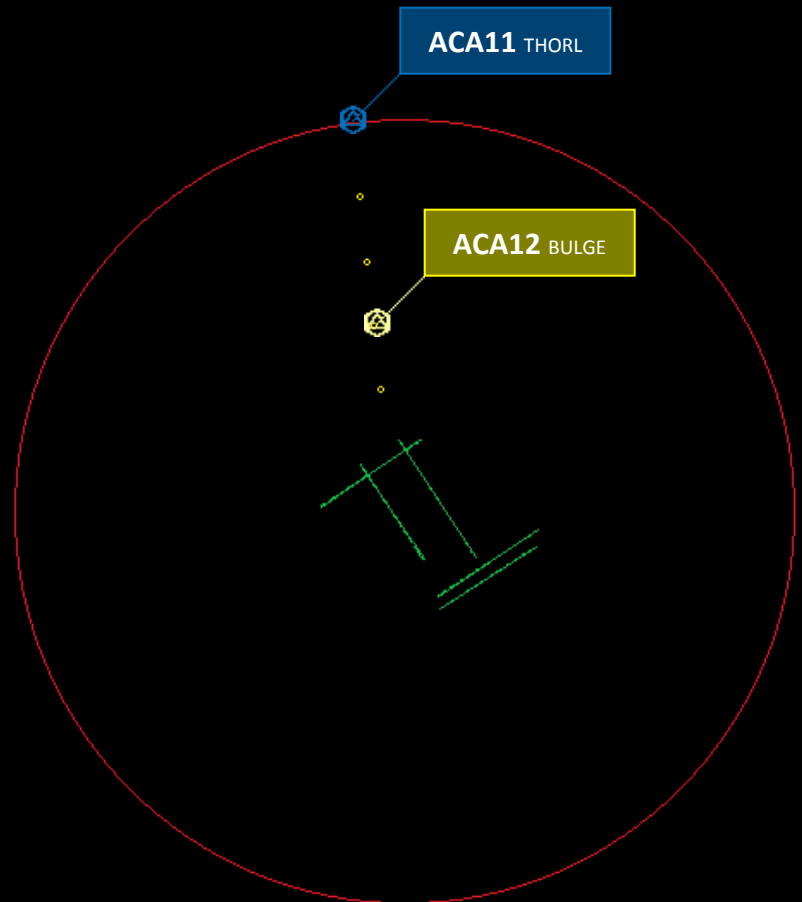




3 miles Separation

**10**

Departed Aircraft



3 miles Separation + Visual Departures

**12**







**ACA9** TURNED ON COURSE

**ACA10** BULGE



**ACA11** THORL



**ACA11** TURNED ON COURSE

**ACA12** BULGE



**ACA13** CALON



3 miles Separation

3 miles Separation + **Visual Departures**

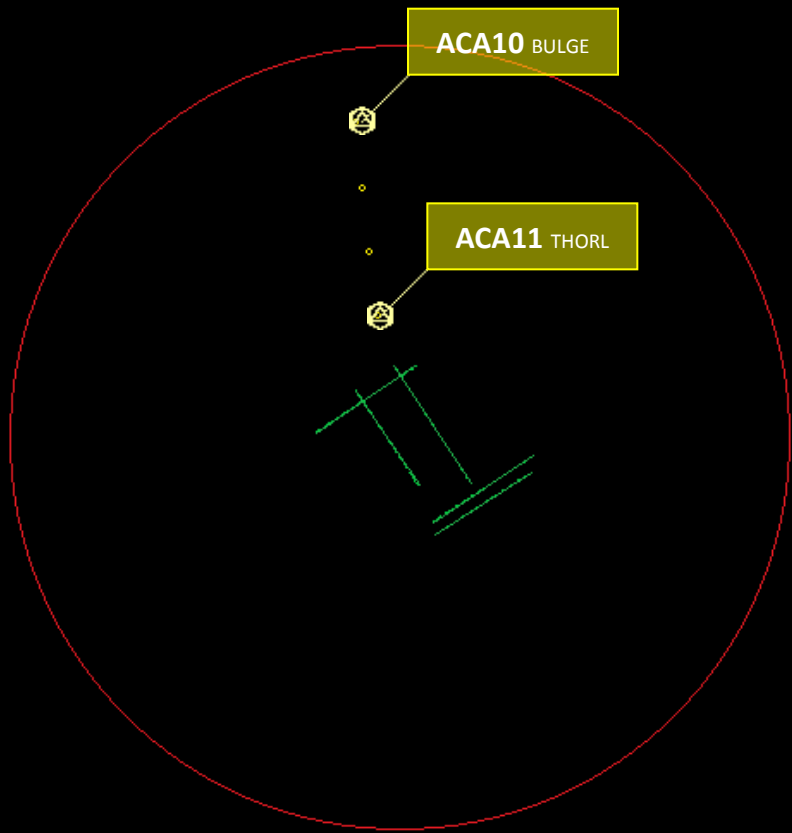
**Elapsed Time: 10 minutes**

**11**

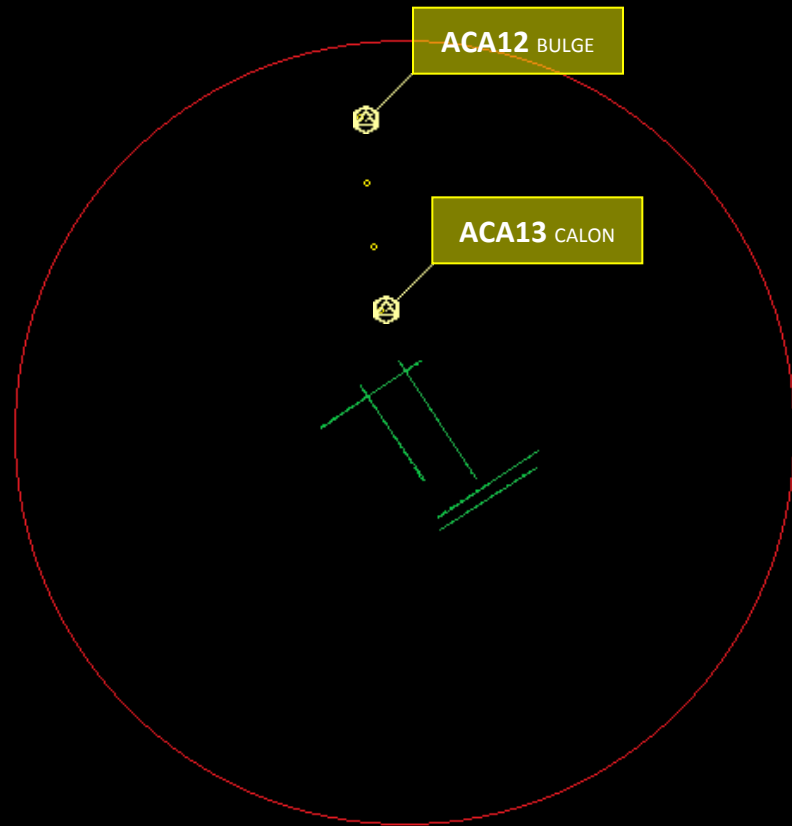
Departed Aircraft

**13**





3 miles Separation



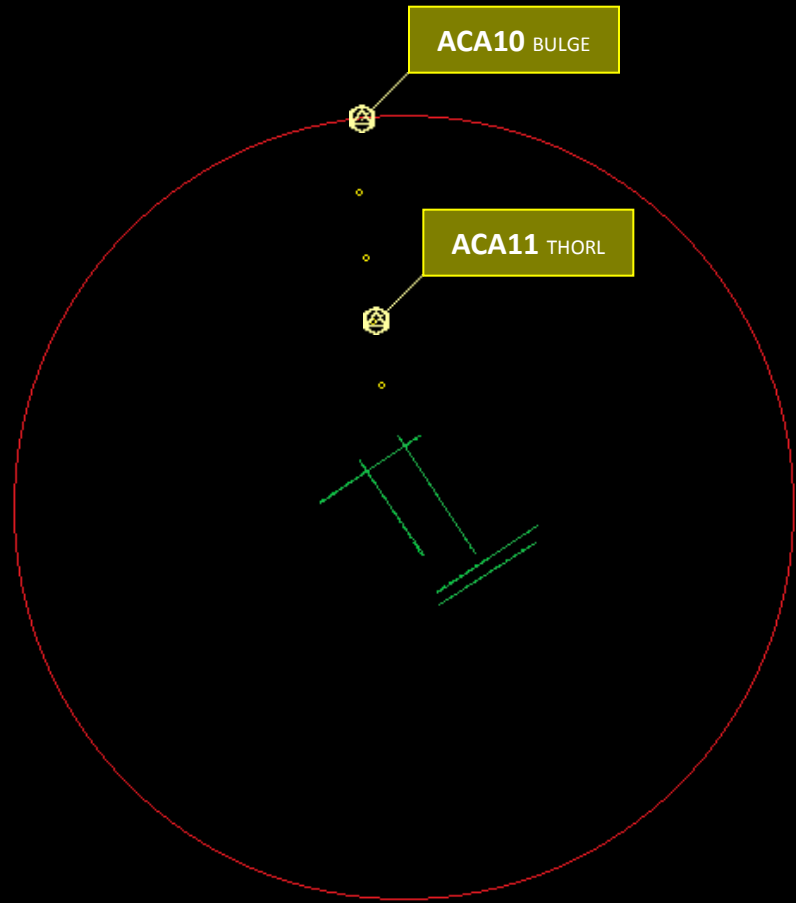
3 miles Separation + Visual Departures

**11**

Departed Aircraft

**13**

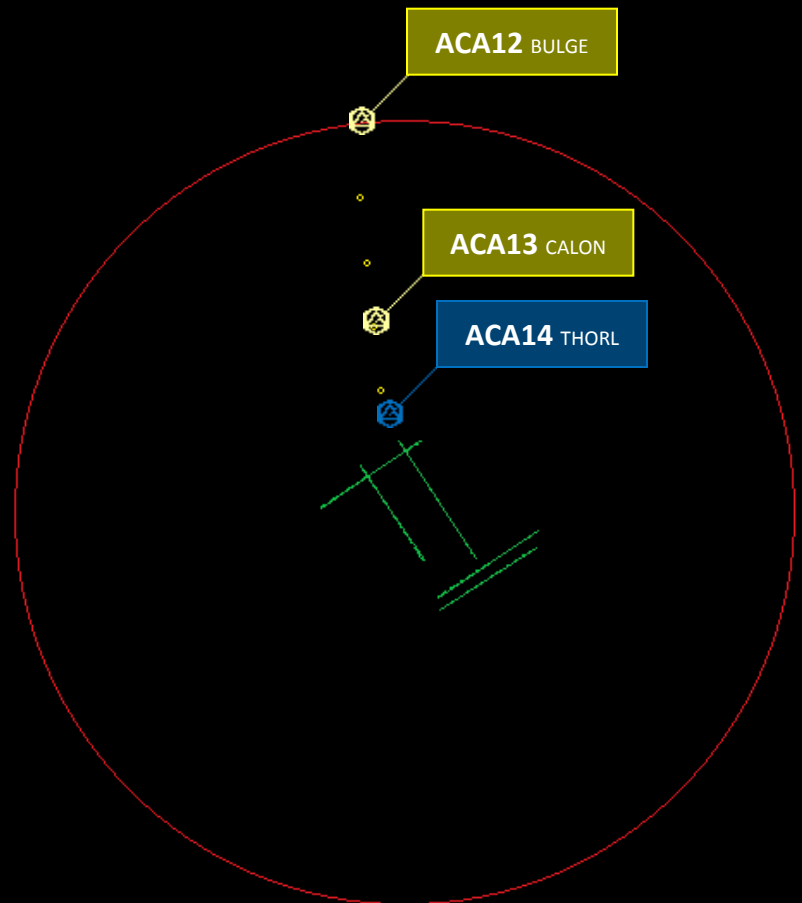




3 miles Separation

**11**

Departed Aircraft



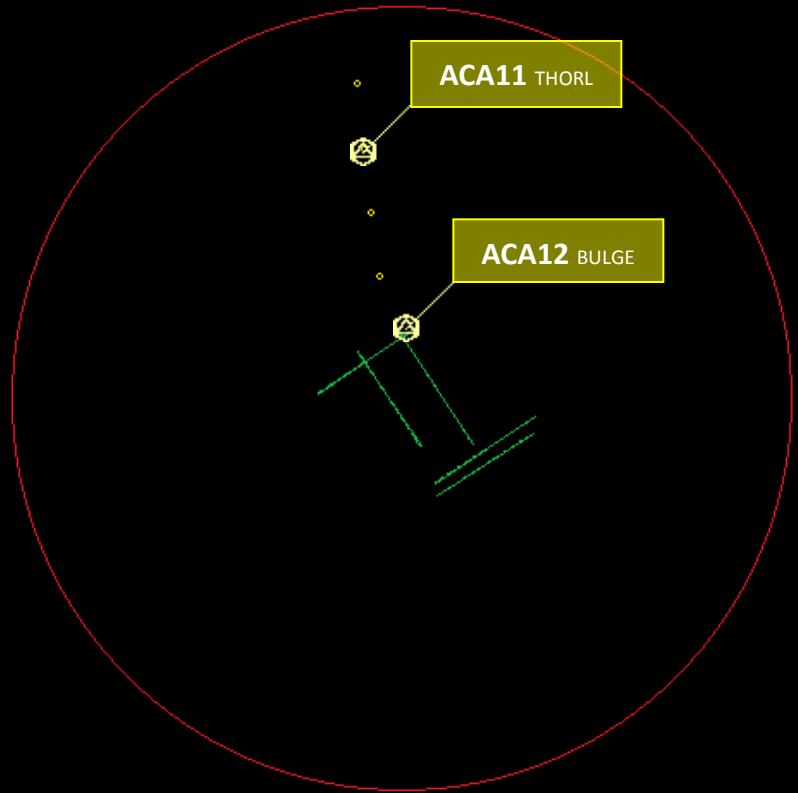
3 miles Separation + Visual Departures

**14**





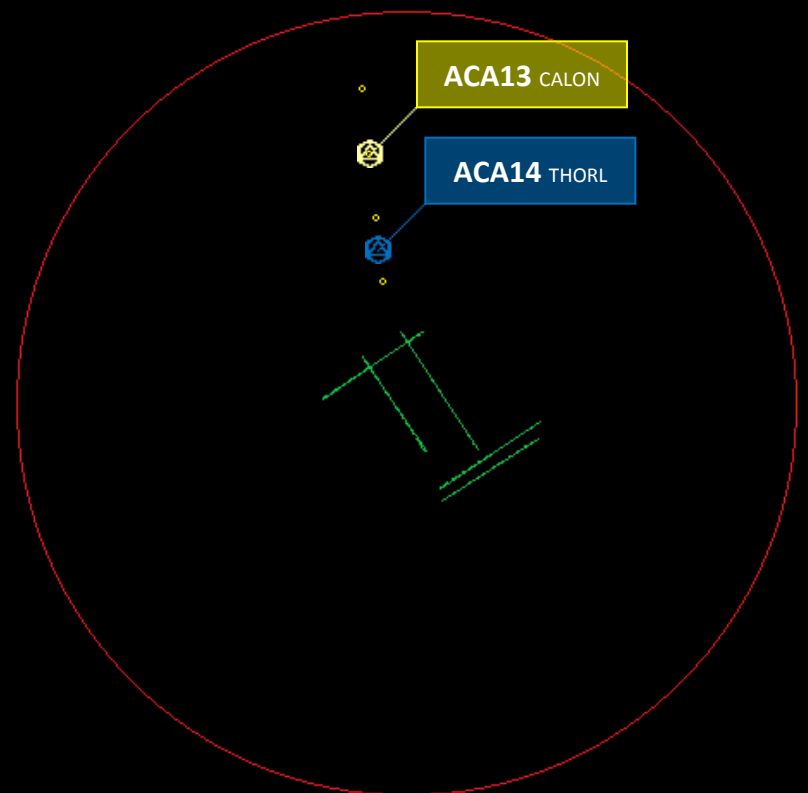
**ACA10** TURNED ON COURSE



3 miles Separation



**ACA12** TURNED ON COURSE



3 miles Separation + Visual Departures

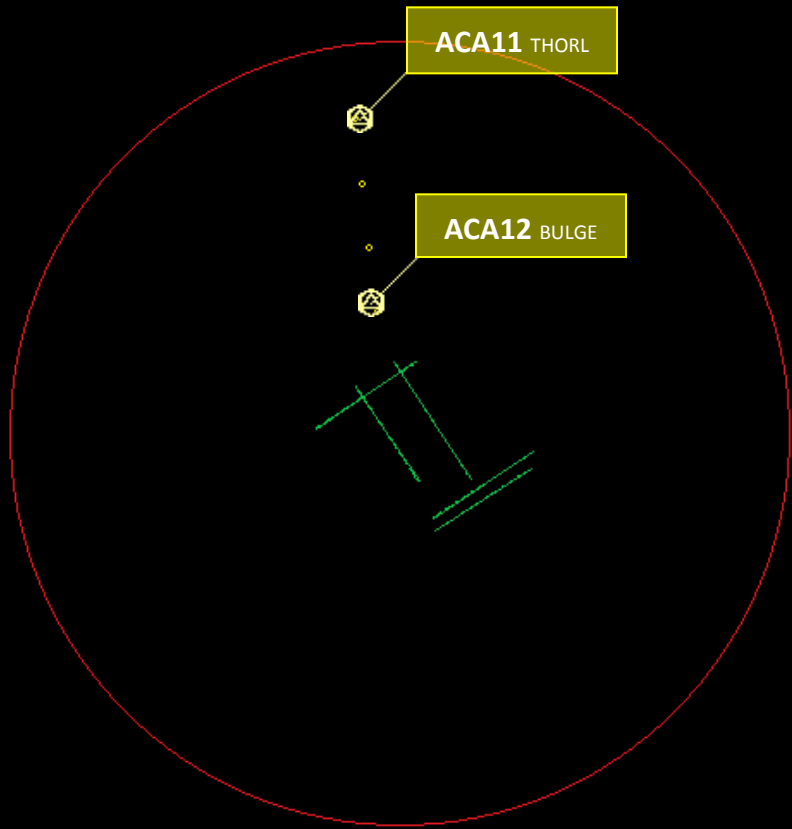
**Elapsed Time: 11 minutes**

**12**

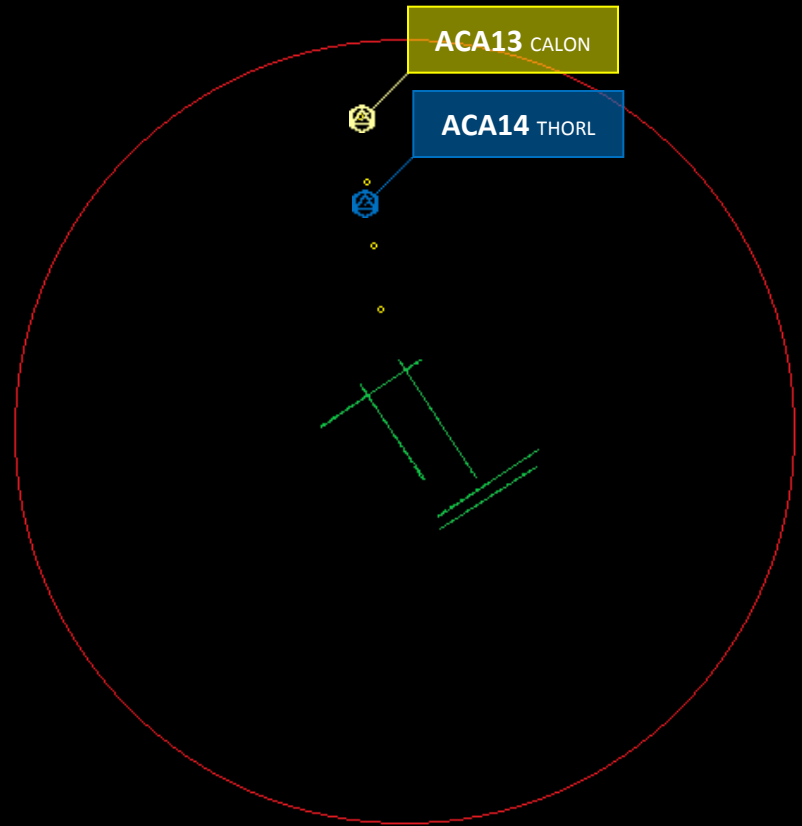
Departed Aircraft

**14**





3 miles Separation

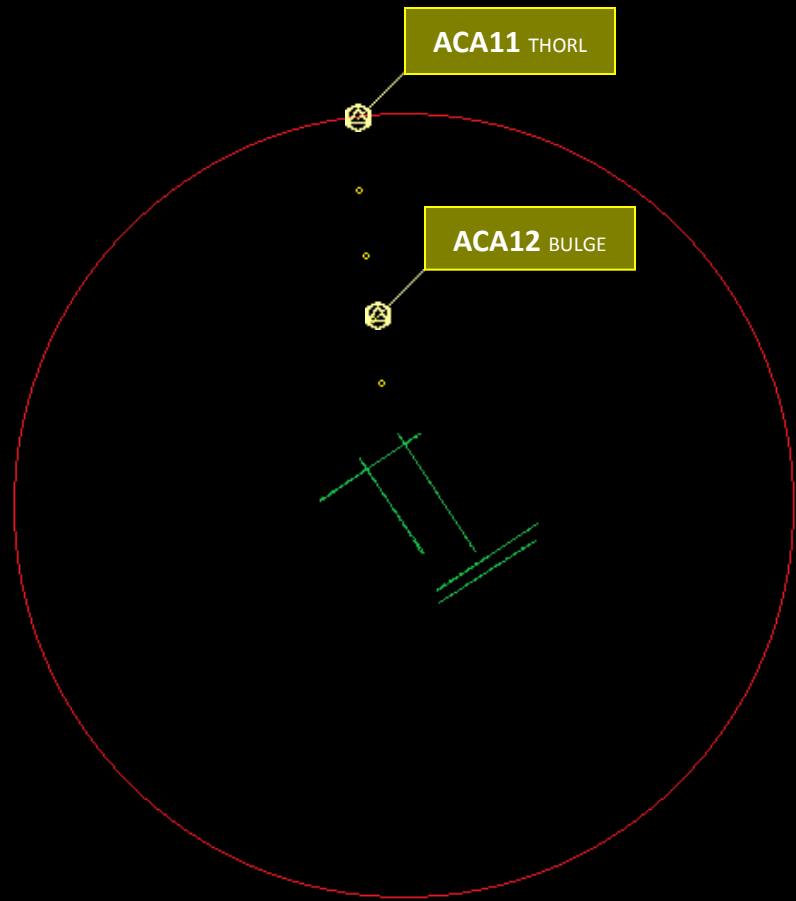


3 miles Separation + Visual Departures

**12**

Departed Aircraft

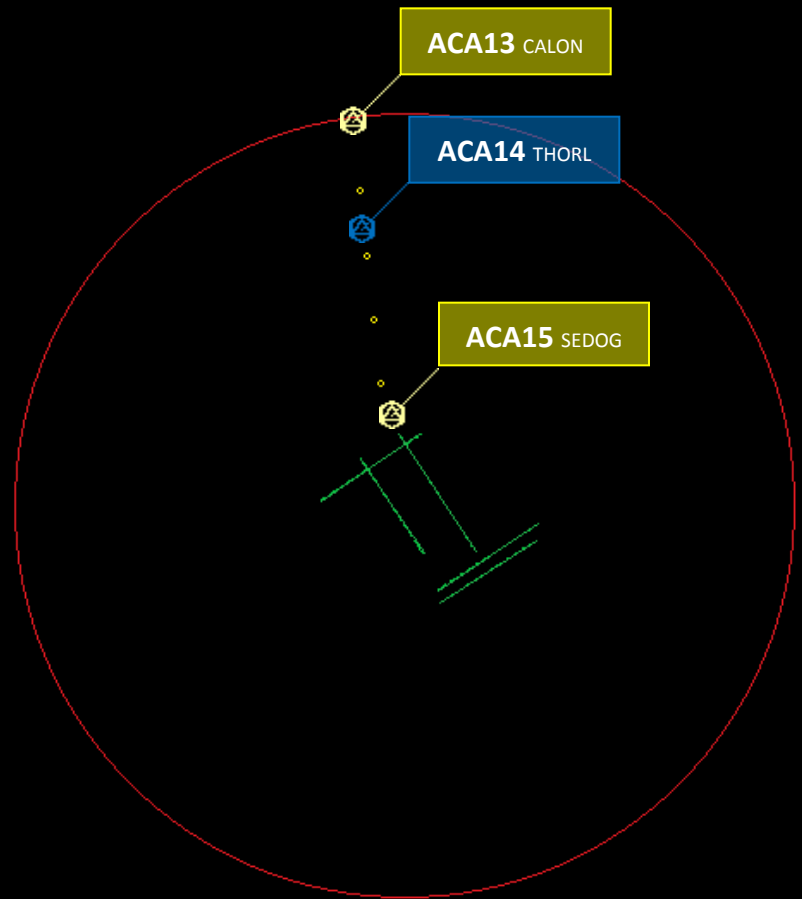
**14**



3 miles Separation

**12**

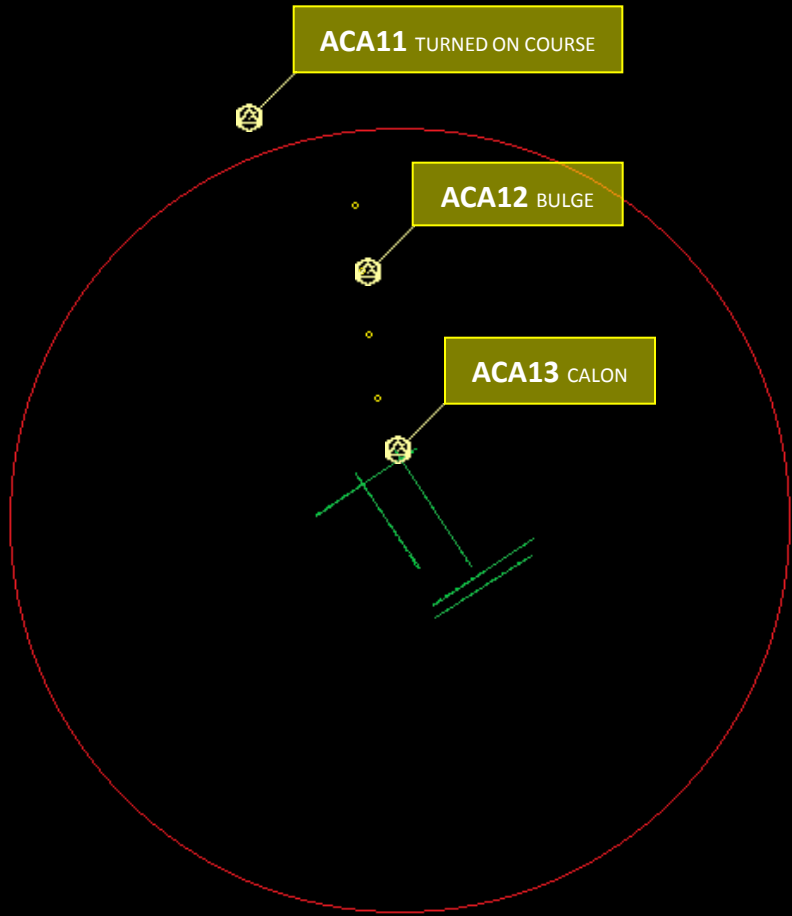
Departed Aircraft



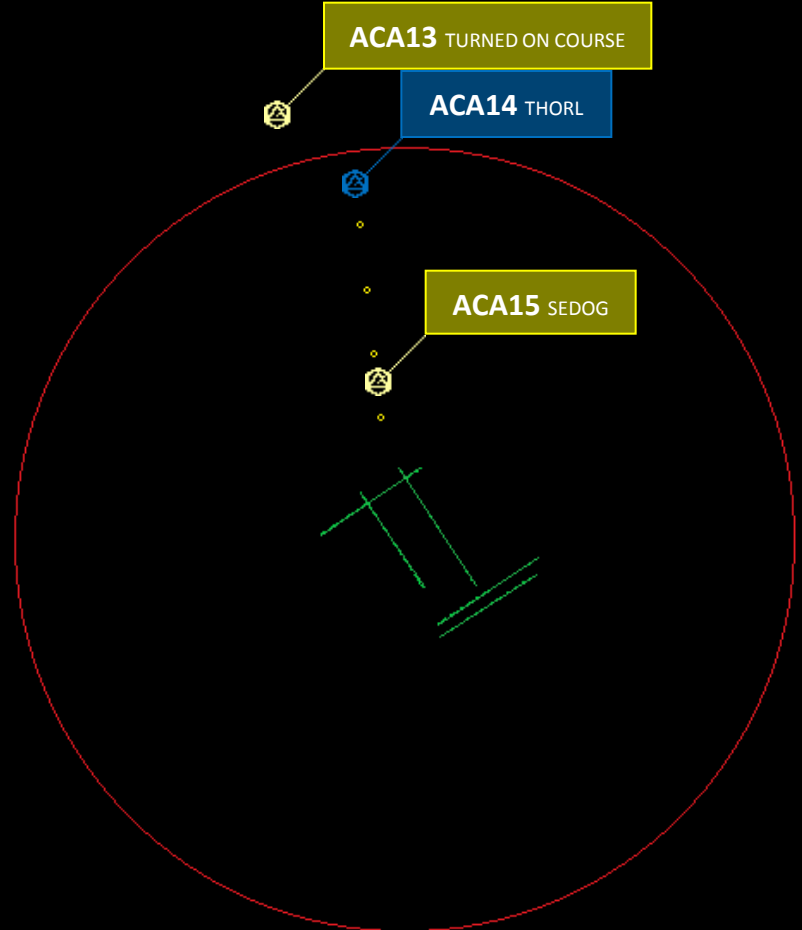
3 miles Separation + Visual Departures

**15**





3 miles Separation



3 miles Separation + Visual Departures

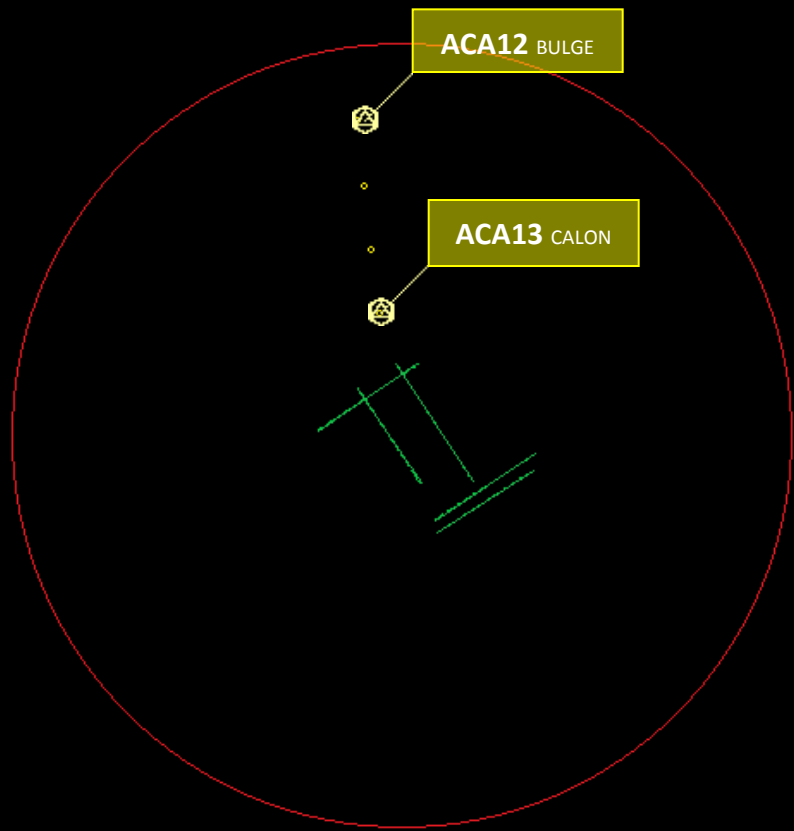
**Elapsed Time: 12 minutes**

**13**

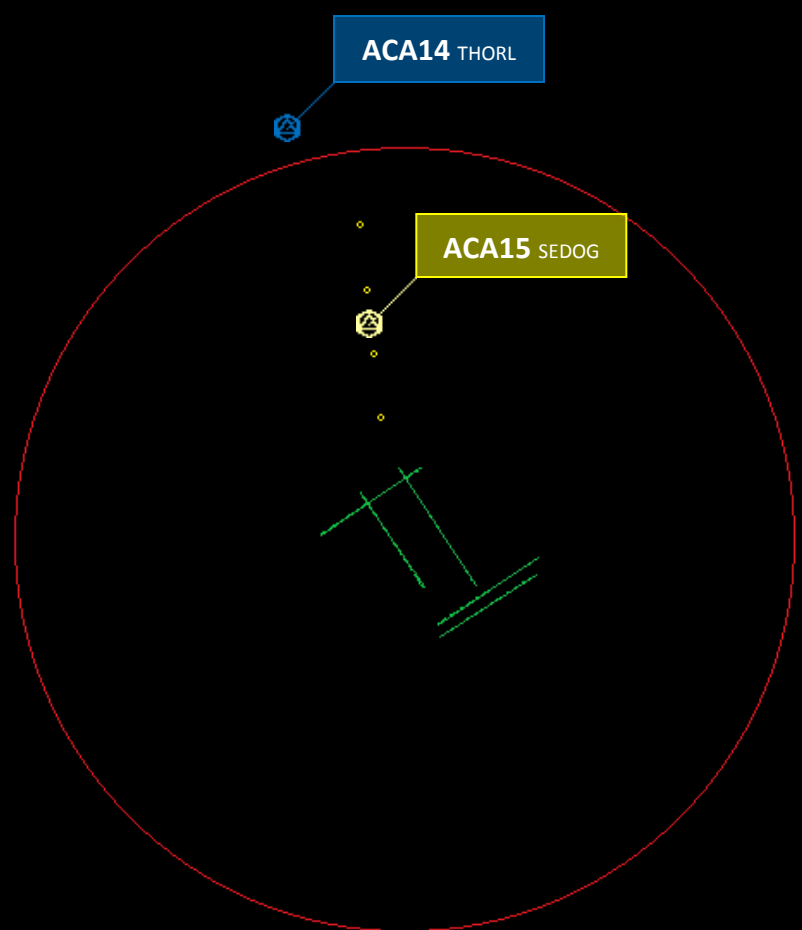
Departed Aircraft

**15**





3 miles Separation



3 miles Separation + Visual Departures

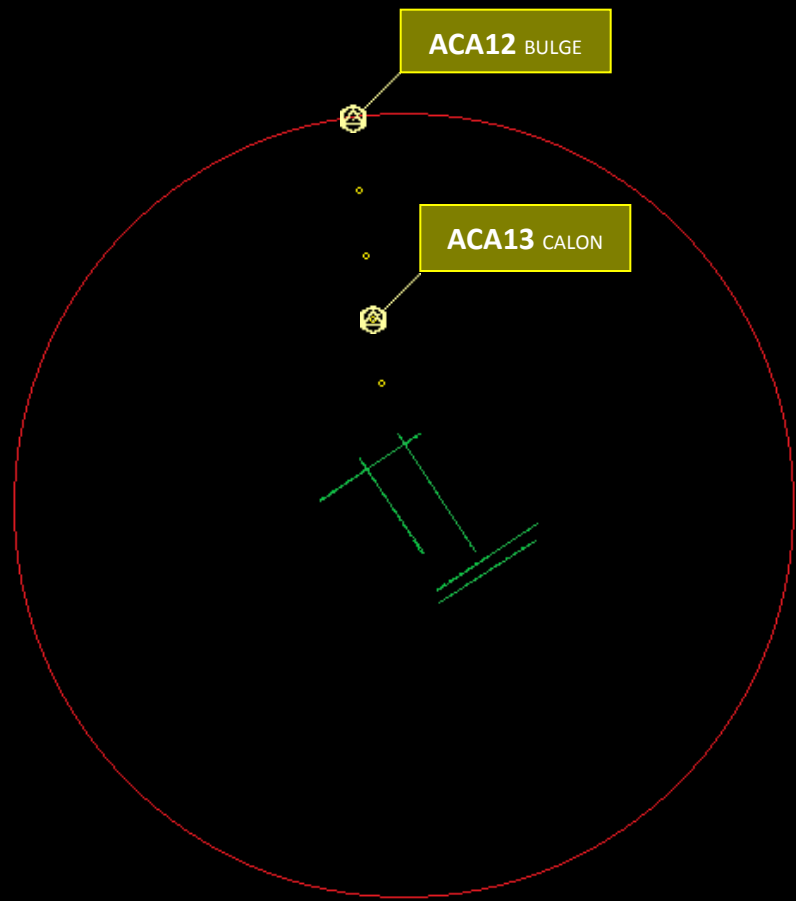
**13**

Departed Aircraft

**15**



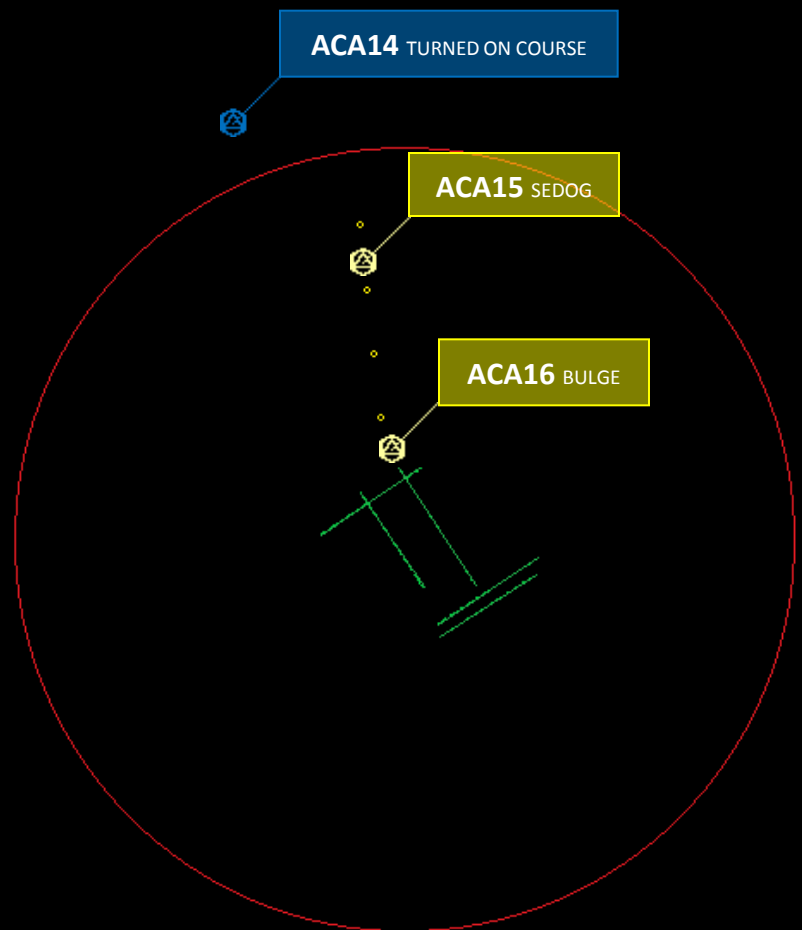




3 miles Separation

**13**

Departed Aircraft

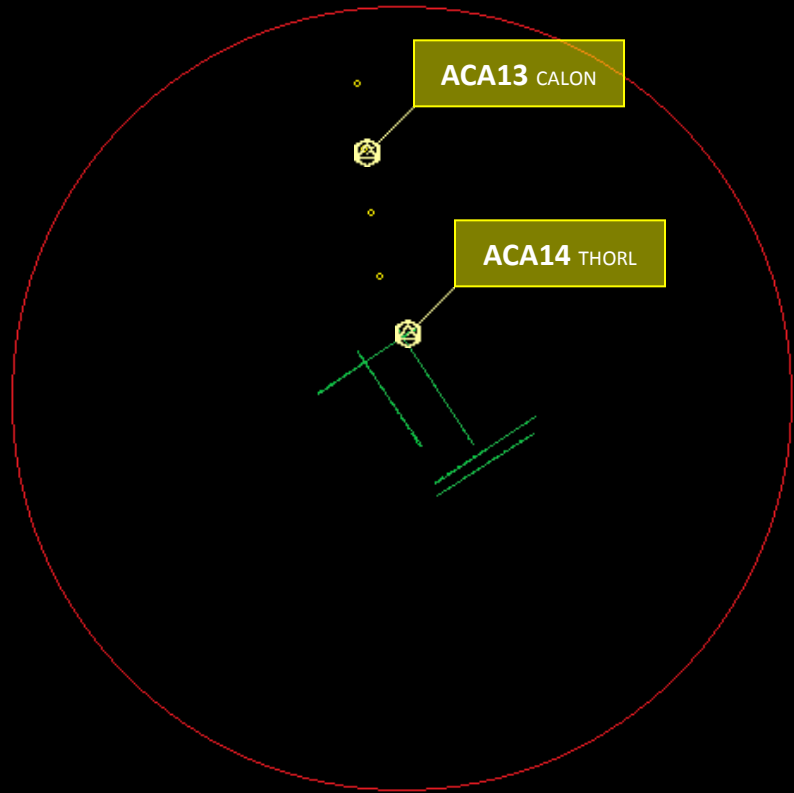


3 miles Separation + Visual Departures

**16**

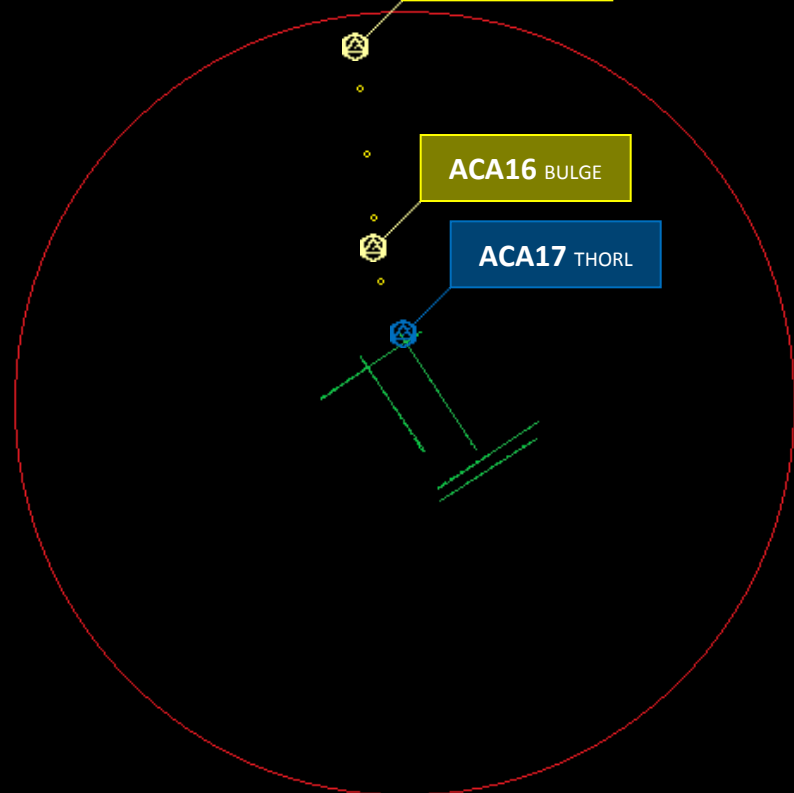


ACA12 TURNED ON COURSE



3 miles Separation

ACA15 SEDOG



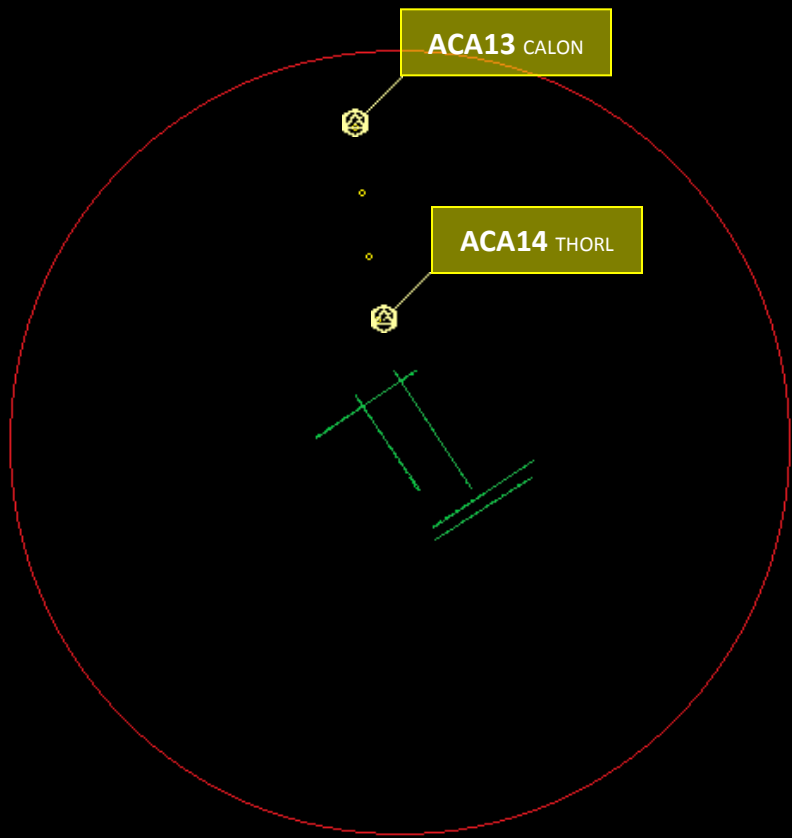
3 miles Separation + Visual Departures

**Elapsed Time: 13 minutes**

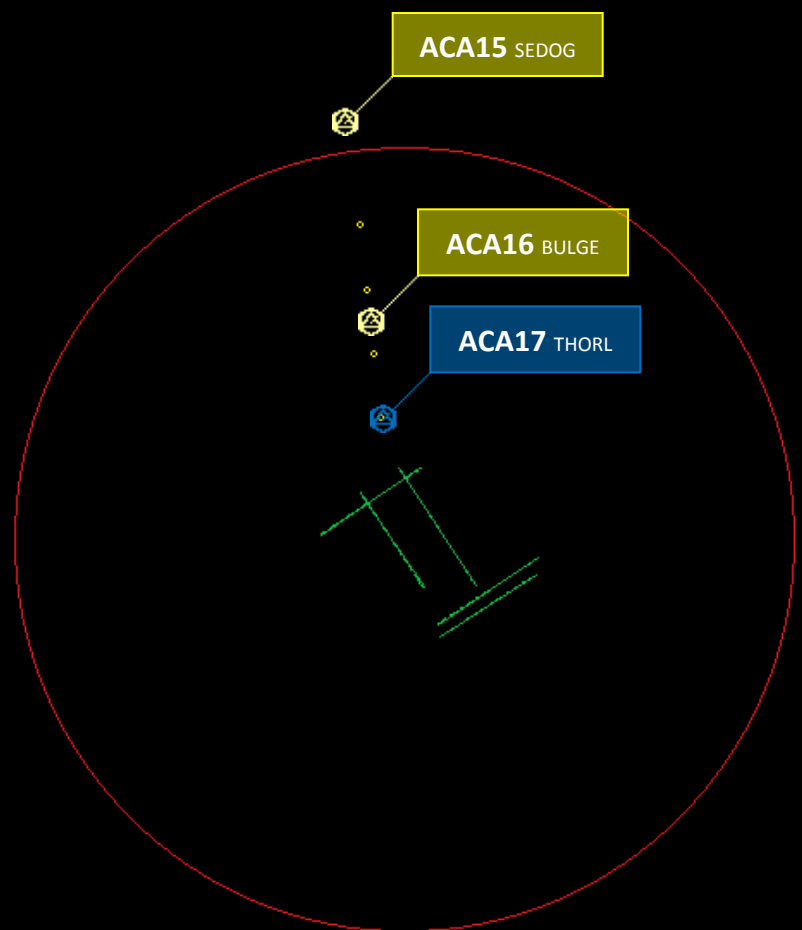
**14**

Departed Aircraft

**17**



3 miles Separation

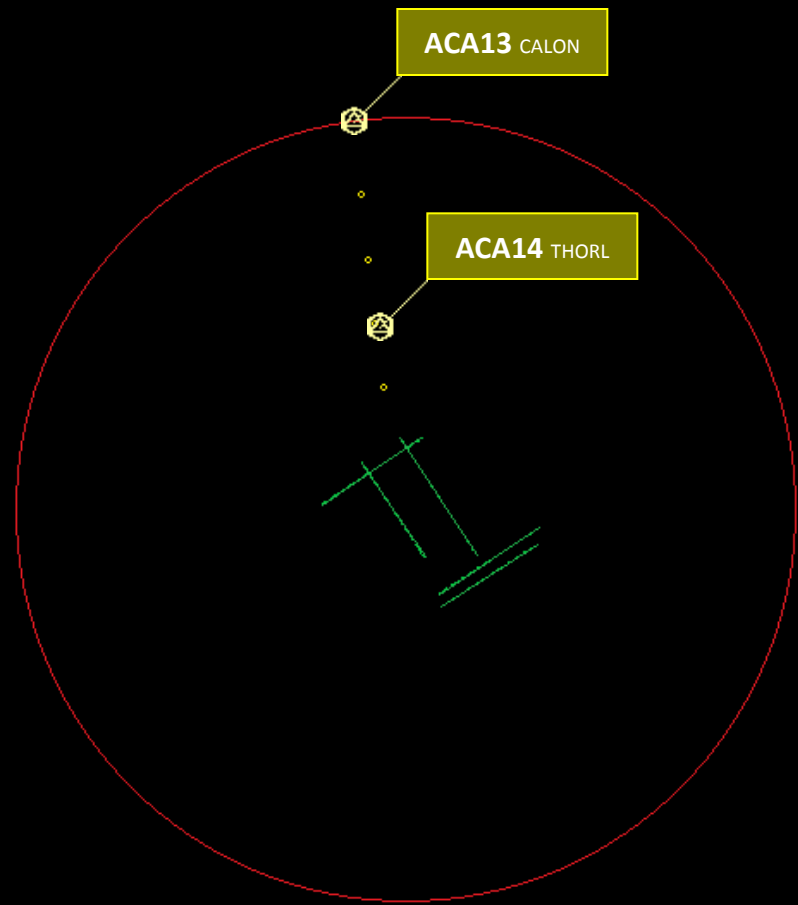


3 miles Separation + Visual Departures

14

Departed Aircraft

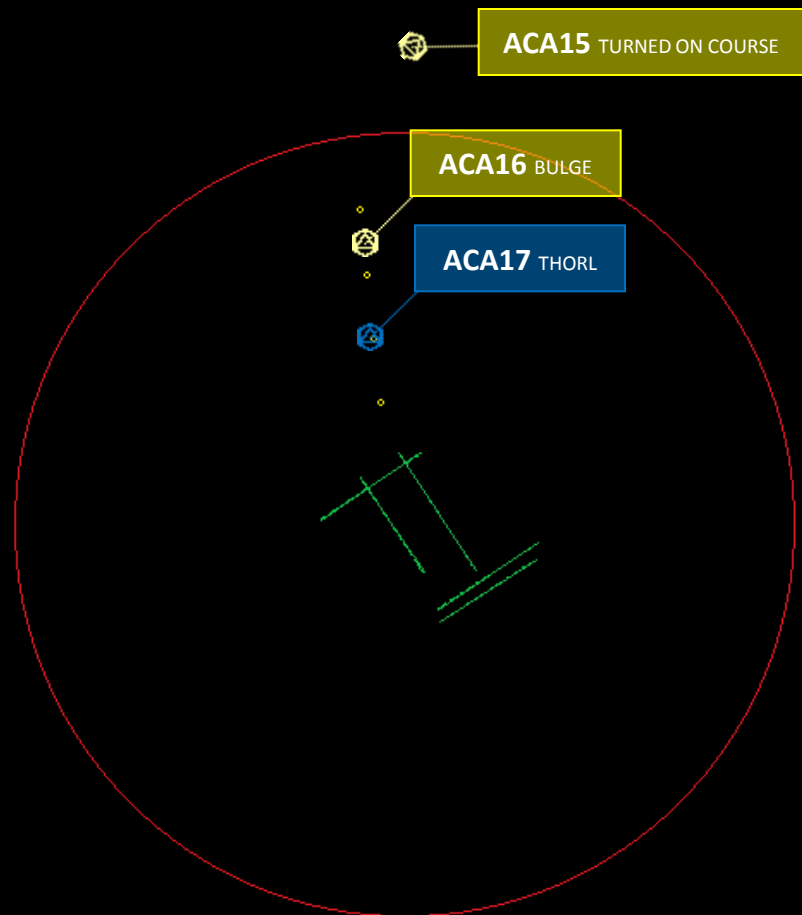
17



3 miles Separation

14

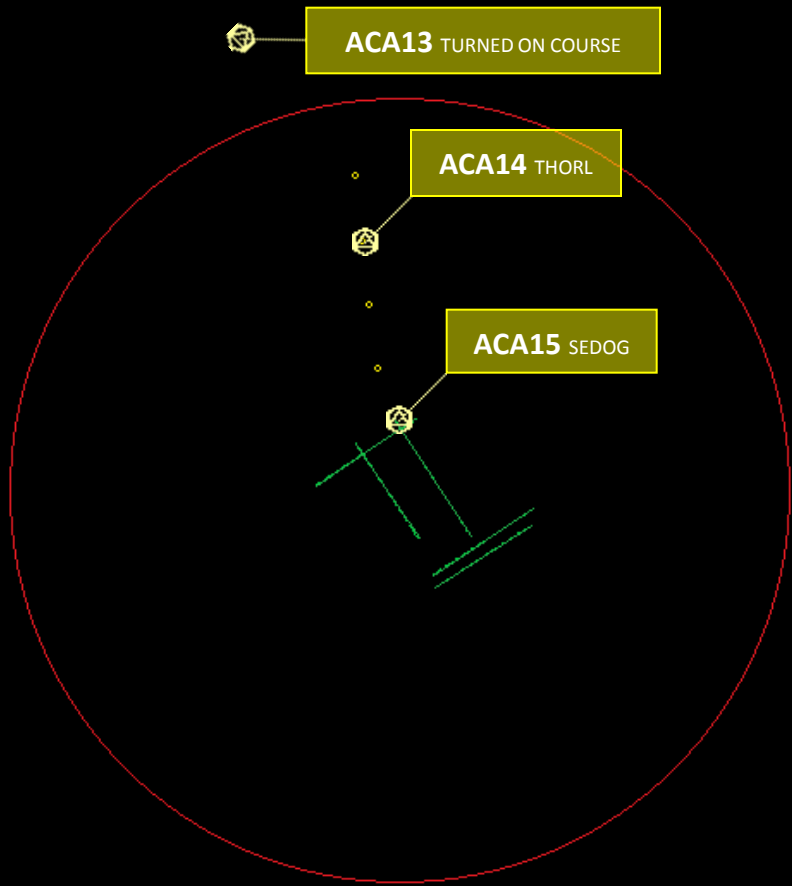
Departed Aircraft



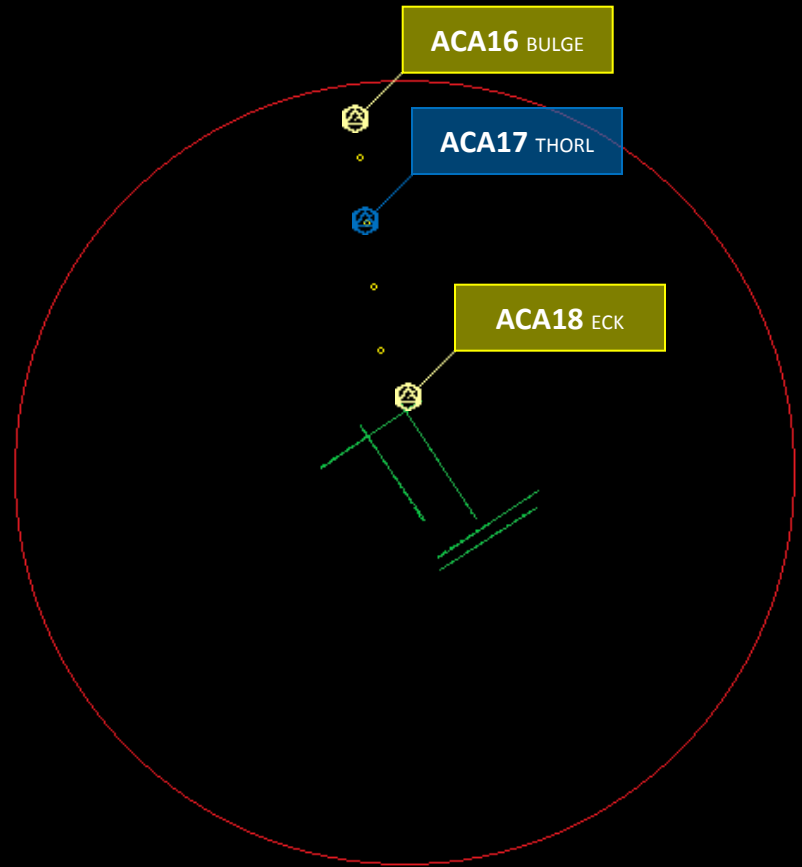
3 miles Separation + Visual Departures

17





3 miles Separation



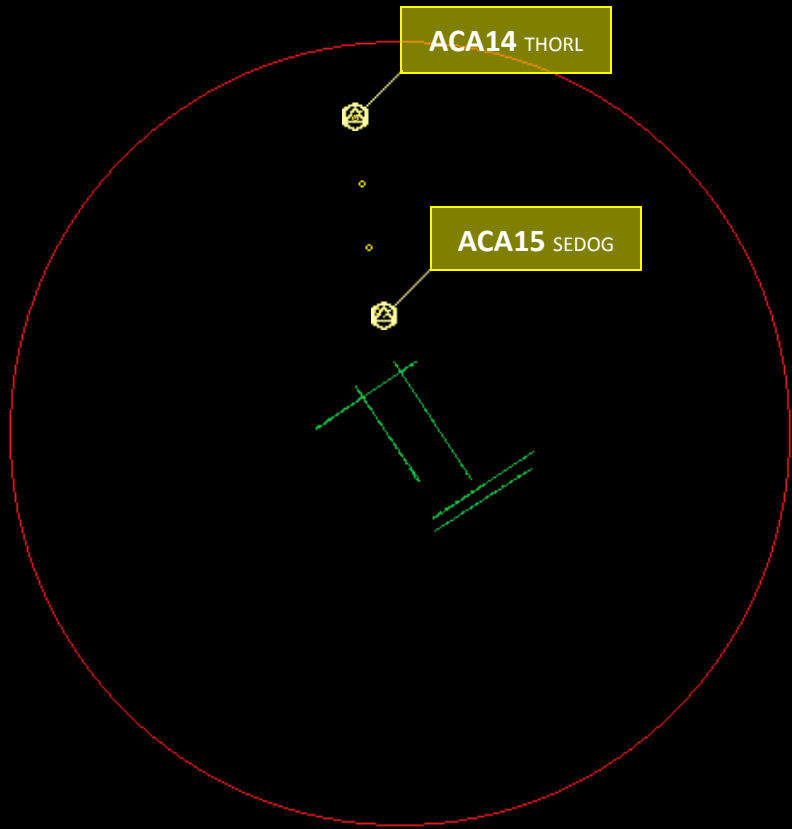
3 miles Separation + Visual Departures

**Elapsed Time: 14 minutes**

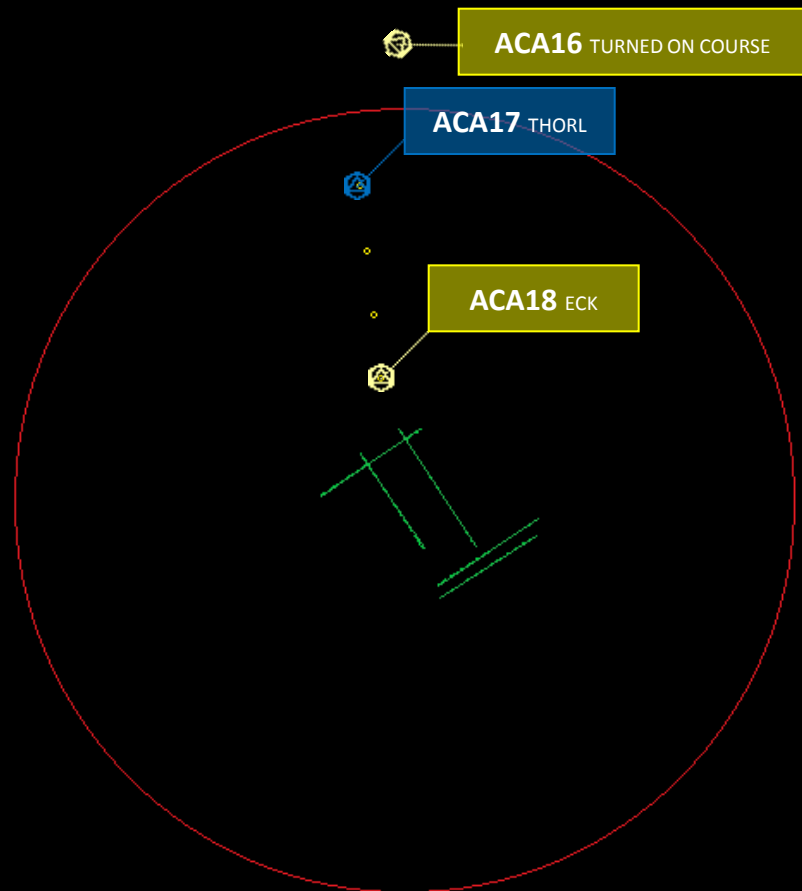
**15**

Departed Aircraft

**18**



3 miles Separation

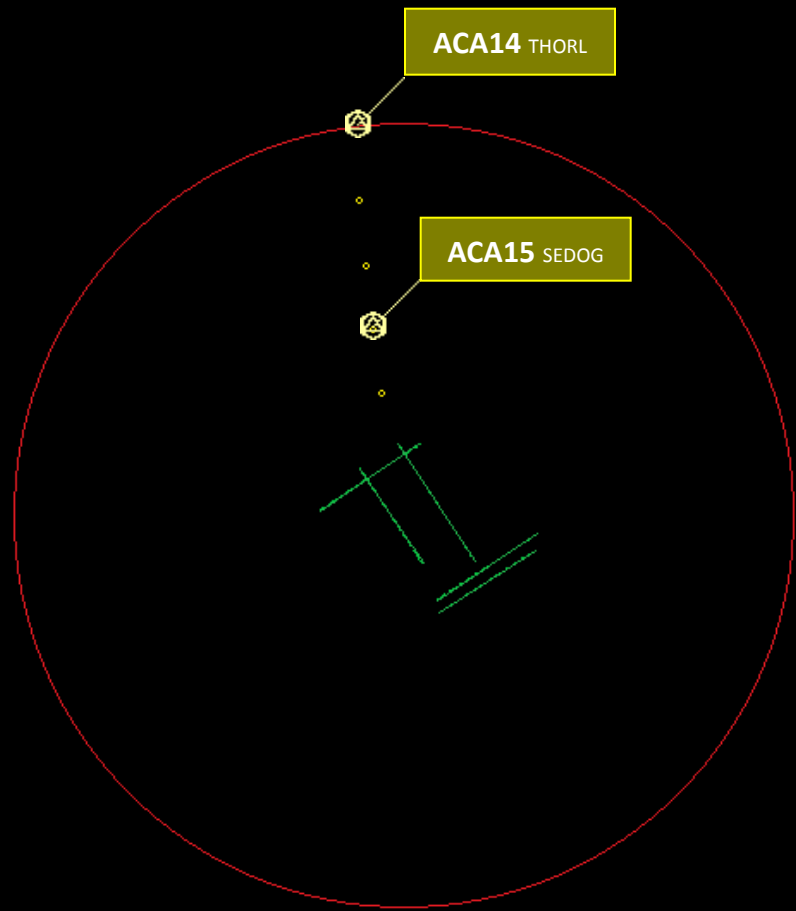


3 miles Separation + Visual Departures

15

Departed Aircraft

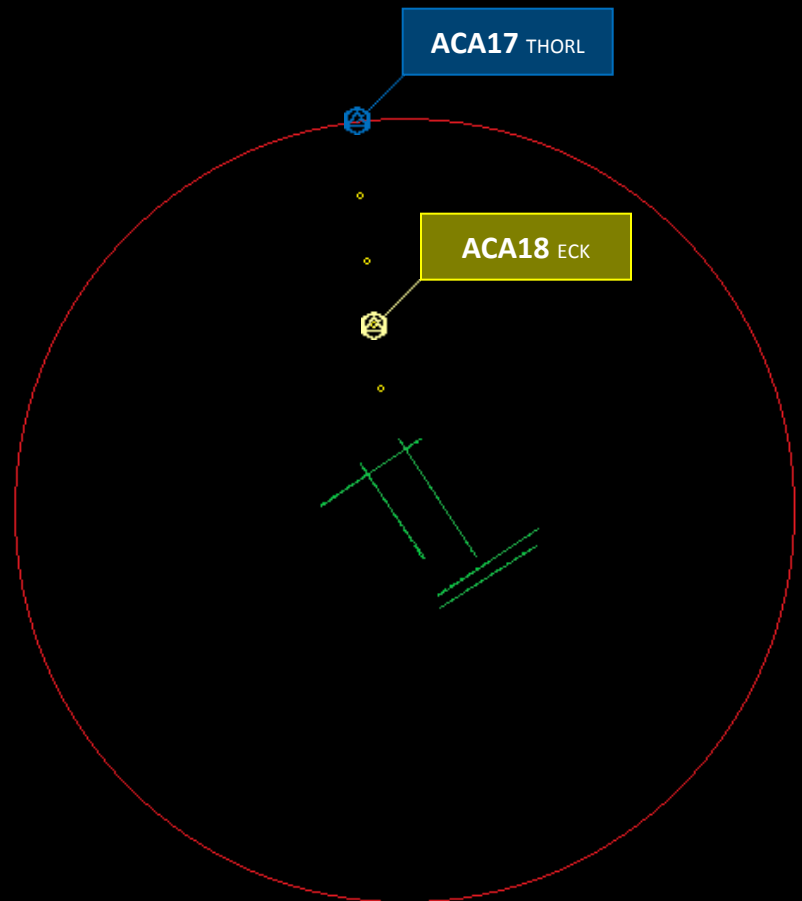
18



3 miles Separation

15

Departed Aircraft

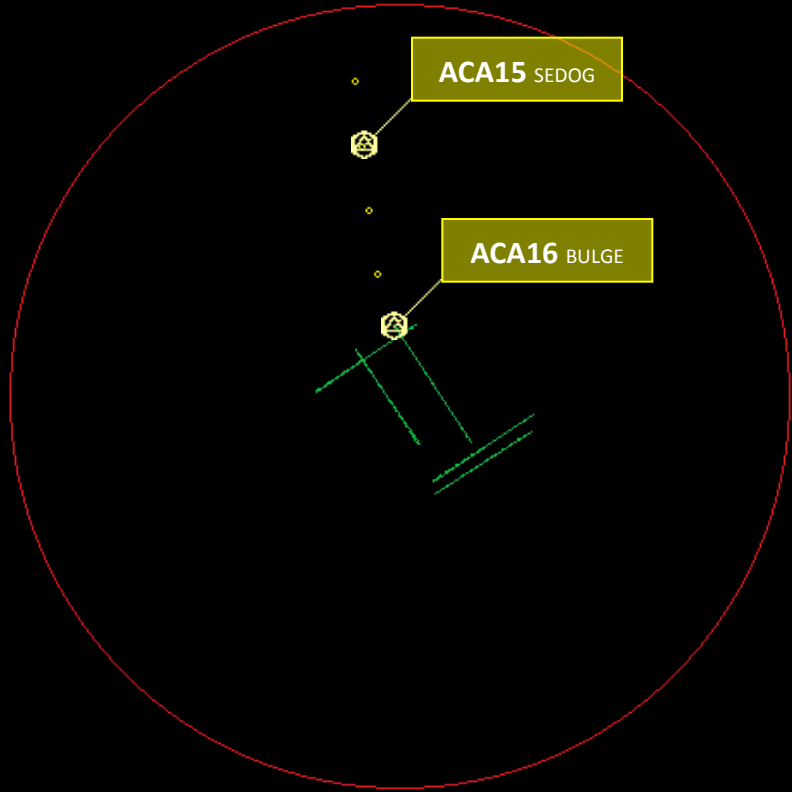


3 miles Separation + Visual Departures

18

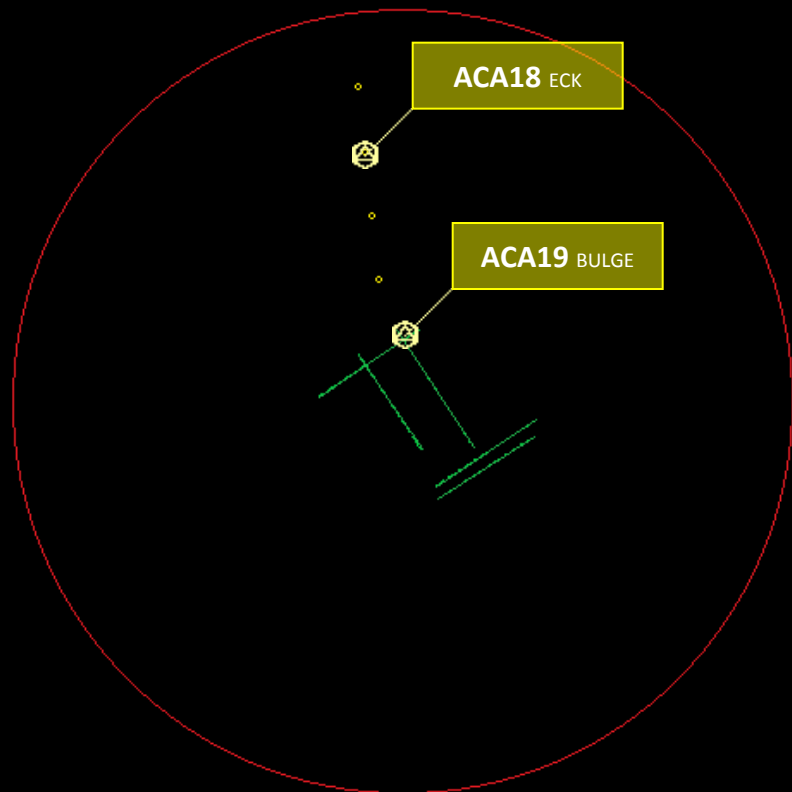


ACA14 TURNED ON COURSE



3 miles Separation

ACA17 TURNED ON COURSE



3 miles Separation + Visual Departures

**Elapsed Time: 14 minutes**

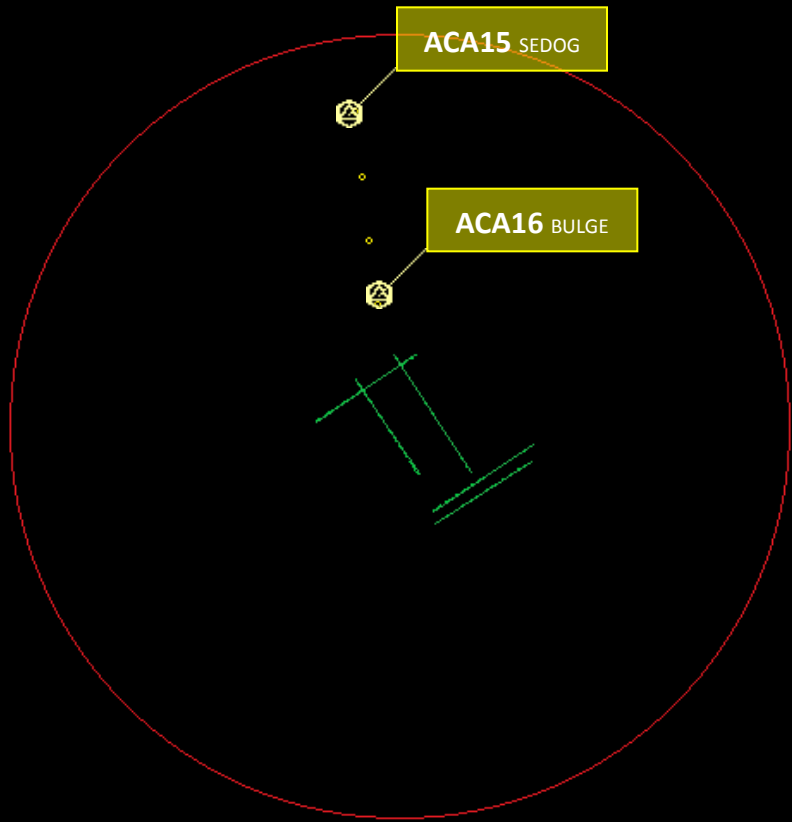
**16**

Departed Aircraft

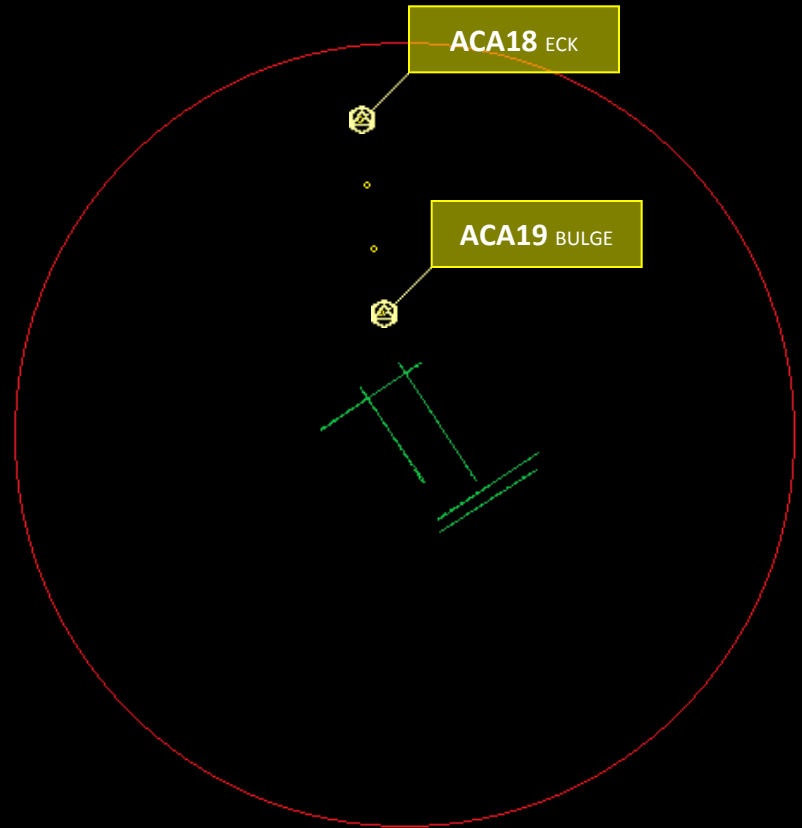
**19**







3 miles Separation

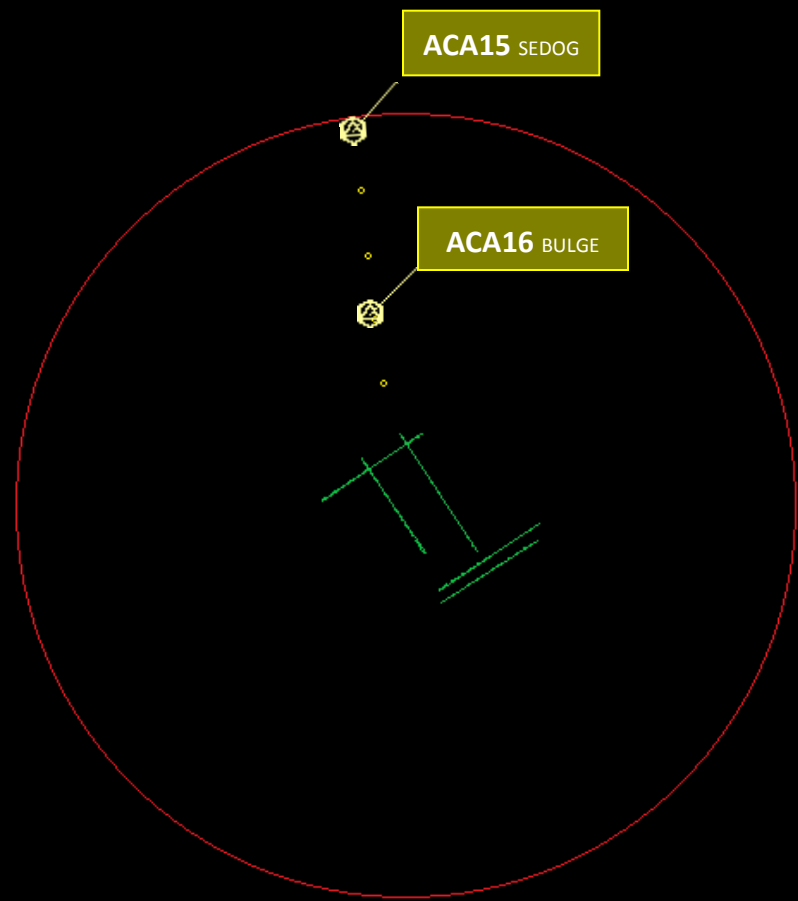


3 miles Separation + Visual Departures

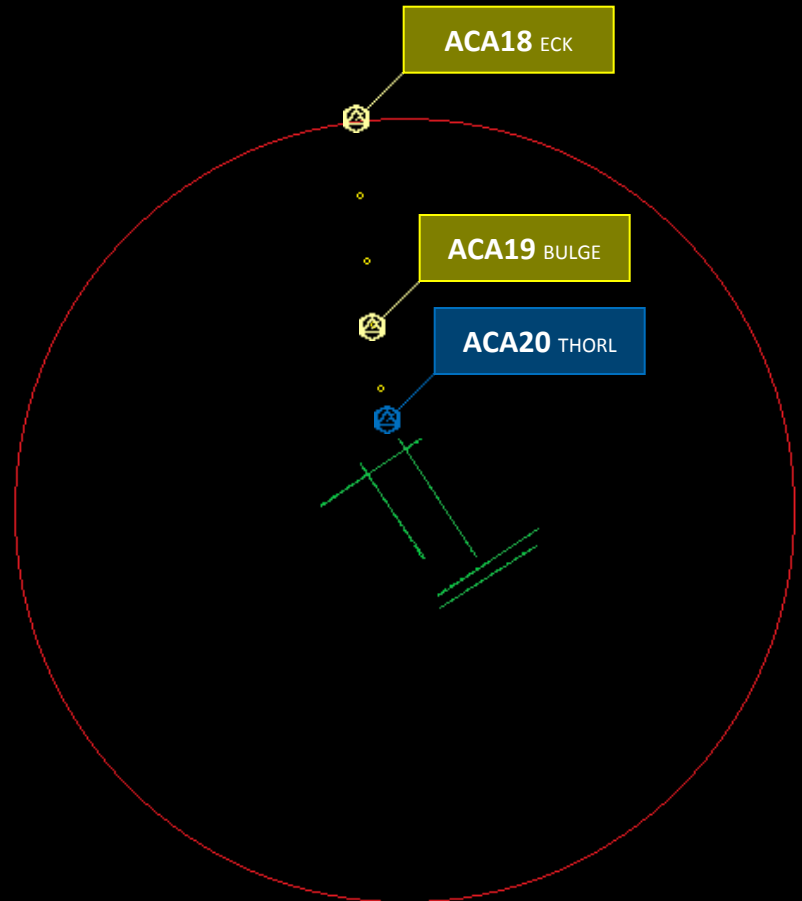
16

Departed Aircraft

19



3 miles Separation



3 miles Separation + Visual Departures

**Elapsed Time: 15 minutes**

**16**

Departed Aircraft

**20**

# Benefits

- **Radar scenario demonstrates 4 more aircraft departures in a 15 minute timeframe**
- **Presently up to 6 aircraft an hour are “offloaded” onto 33R, this could increase by +1 per hour**

# Potential Community Impact of Visual Departure Separation

## **Community**

- Noise Management Program unchanged

## **Departures 33R**

- Overall traffic level will not change
- Hourly departure rate productivity increase

### ***Communities Potentially Impacted:***

- Malton (Mississauga Ward 5)
- Etobicoke south of Airport affected by “Rollback” (Toronto Ward 3)

## **Arrivals 33R**

- Slight traffic level increase related to “arrivals offloading”

### ***Communities Impacted:***

- South-west Etobicoke (Toronto Wards 3), under arrival flight path for Runway 33R

# Communication

## **Communications related to Visual Departures:**

- Presentation on Visual Departures to CENAC members
- Met with Elected Officials of potentially affected Wards
- Presentation at February 24<sup>th</sup> CENAC meeting
- Will provide update to CENAC of schedule for implementation

# Impact Monitoring

## **Operational and Community Impact Monitoring:**

- Operations and complaints to be monitored following implementation
- Number of days on North/South Runways and Visual departures in effect
  - Departure rates
  - Arrival offloads on 33R
  - Complaints
- Recommendations for additional metrics/reporting